

AENC-WSP-CNS-REP-0019

Norwich to Tilbury

Volume 5: Reports and statements

Document: 5.1 Consultation Report - Appendix H: Section 47 and
Section 48 notices

Final Issue A

August 2025

Planning Inspectorate Reference: EN020027

Infrastructure Planning (Applications: Prescribed Forms and Procedure)
Regulations 2009 Regulation 5(2)(g)

nationalgrid

Contents

H1: Section 47 Notice

H2: Section 47 Notice in Newspapers

H3: Section 48 Notice

H3.1- Original S48 Notice

H3.2- Consultation Extension S48 Notice

H4: Section 48 Notice in Newspapers

H4.1- Original S48 Notices

H4.2- Consultation Extension S48 Notices

H5: Locations of Section 48 Notices on Site

H5.1- Location map of S48 Notices at 5km Intervals along the Project Route

H5.2- URLN S48 Notices – Overview location map

H5.3- URLN S48 Notices – Section A location maps

H5.4- URLN S48 Notices – Section B location maps

H5.5- URLN S48 Notices – Section C location maps

H5.6- URLN S48 Notices – Section D location maps

H5.7- URLN S48 Notices – Section E location maps

H5.8- URLN S48 Notices – Section F location maps

H5.9- URLN S48 Notices – Section G location maps

H5.10- URLN S48 Notices – Section H location maps

H6: Photographic Evidence of Section 48 Notices on Site

H6.1- S48 Notices at 5km Intervals along the Project Route

H6.2- Unknown Site Notices

Appendix H1

Section 47 Notice

NATIONAL GRID ELECTRICITY TRANSMISSION PLC
SECTION 47 OF THE PLANNING ACT 2008 (AS AMENDED)
NORWICH TO TILBURY
NOTICE OF PUBLICATION OF A STATEMENT OF COMMUNITY CONSULTATION

Notice is hereby given that National Grid Electricity Transmission plc ("National Grid") of National Grid House, Warwick Technology Park, Gallows Hill, Warwick, CV34 6DA has now published a Statement of Community Consultation ("SoCC") for Norwich to Tilbury in accordance with Section 47 of the Planning Act 2008 (as amended).

Norwich to Tilbury (the "Project") is a proposal by National Grid to upgrade the electricity transmission system in East Anglia between Norwich and Tilbury. The Project includes a new 400 kilovolt ("kV") electricity transmission connection of approximately 184 kilometres ("km") in overall length from Norwich Main Substation and Tilbury Substation via Bramford Substation, comprising:

- approximately 159 km of new overhead line supported on approximately 510 steel lattice pylons (approximately 50 metres ("m") in height) some of which are gantries (typically up to 15 m in height) within proposed Cable Sealing End ("CSE") compounds, or existing or proposed substations
- approximately 25 km of 400 kV underground cabling some of which is located through the Dedham Vale National Landscape (formerly known as Dedham Vale AONB)
- six new CSE compounds, each with a permanent access, to connect the overhead lines to the underground cables
- a new 400 kV East Anglia Connection Node ("EACN") substation, with a new permanent access, on the Tendring Peninsula. This is proposed to be an Air Insulated Switchgear ("AIS") substation
- substation extension works at the existing Norwich Main, and Bramford substations and works within the existing Tilbury Substation to connect and support operation of the new transmission connection
- temporary works associated with the construction of the Project.

An alternative design at the Waveney Valley (referred to as the Waveney Valley Alternative) is also being considered and is the subject of consultation and ongoing assessment. This design alternative, if taken forward, would result in changes to those elements of the Project set out below. This would instead comprise:

- installation of approximately 157 km of new 400 kV overhead line
- installation of approximately 27 km of 400 kV underground cabling (some of which is located through the Dedham Vale National Landscape)
- eight new CSE compounds (each with a permanent access) to connect the overhead lines to the underground cables.

All other works listed above would be consistent with either alternative.

In other words, the Waveney Valley Alternative, if taken forward and based on the 2024 preferred draft alignment would comprise approximately 2 km less new 400 kV overhead line and approximately an additional 2 km of 400 kV underground cabling and two additional new CSE compounds, each with a permanent access, to connect the overhead lines to the underground cables.

Third party utilities diversions and / or modifications would also be required to facilitate the construction of the Project. There would also be land required for mitigation, compensation and enhancement of the environment including Biodiversity Net Gain.

As well as the permanent infrastructure, land would also be required temporarily for construction activities including for example working areas for construction equipment and machinery, site offices, welfare, storage and temporary construction access.

NATIONAL GRID ELECTRICITY TRANSMISSION PLC
SECTION 47 OF THE PLANNING ACT 2008 (AS AMENDED)
NORWICH TO TILBURY
NOTICE OF PUBLICATION OF A STATEMENT OF COMMUNITY CONSULTATION

The Project would be designed, constructed and operated in accordance with applicable health and safety legislation. The Project would also need to comply with design safety standards including the National Electricity Transmission System (“NETS”) Security and Quality of Supply Standard, which sets out the criteria and methodology for planning and operating the NETS. This informs a suite of National Grid policies and processes, which contain details on design standards required to be met when designing, constructing and operating assets such as proposed for the Project.

Under Section 47 of the Planning Act 2008, National Grid has a duty to consult the community on its proposals. The SoCC explains how National Grid will undertake the consultation, where the consultation documents can be viewed, where public events will be held and explains how people can comment on the proposals and provide responses to the consultation.

The Project is an Environmental Impact Assessment (“EIA”) development, as defined by the Infrastructure Planning (Environmental Impact Assessment) Regulations 2017 (as amended).

The consultation will take place between 12:00 noon on 10 April 2024 and 11:59pm 18 June 2024. Between these dates the SoCC is available to view free of charge on the Project website at:

www.nationalgrid.com/n-t

Reference copies of the SoCC will also be available to view free of charge from 12:00 noon on 10 April 2024 for the duration of the consultation which ends at 11:59pm on 18 June 2024 at the following inspection points in the vicinity of the Project:

Location	Address	Opening hours
Long Stratton Library	The Street Long Stratton NR15 2XJ	Monday - 11am-7pm Tuesdays - 1pm-7pm Wednesday - 8am-7pm (unstaffed) Thursday - 1pm-7pm Friday - 8am-7pm (unstaffed) Saturday - 11am-4pm Sunday - 10am-4pm (unstaffed).
Norwich Library	Unit 3 The Forum Millenium Plain Norwich NR2 1AW	Monday - Friday - 10am-7pm Saturday - 9am-5pm
Tuckswood Library	Robin Hood Road Eaton NR4 6BX	Monday - 8am – 7pm (unstaffed) Tuesday - 11am-7pm Wednesday - 8am-7pm (unstaffed) Thursday - 8am-7pm (unstaffed) Friday - 11am-7pm Saturday - 10am-4pm Sunday - 10am-4pm (unstaffed).
Diss Library	Church Street Diss IP22 4DD	Monday - 10am-7pm Tuesday - 8am-7pm Wednesday - 10am-7pm Thursday - 10am-7pm Friday - 10am-7pm Saturday - 10am-7pm Sunday - 10am-4pm

NATIONAL GRID ELECTRICITY TRANSMISSION PLC
SECTION 47 OF THE PLANNING ACT 2008 (AS AMENDED)
NORWICH TO TILBURY
NOTICE OF PUBLICATION OF A STATEMENT OF COMMUNITY CONSULTATION

Stowmarket Library	Milton Road Stowmarket IP14 1EX	Monday - Closed Tuesday - 8.30am-6.45pm Wednesday - 8.30am-5.45pm Thursday - 8.30am-5.45pm Friday - 8.30am-6.30pm Saturday - 8.30am-4pm Sunday - 10am-4pm.
Capel St Mary Library	Village Hall The Street Capel St Mary IP9 2EF	Monday - Closed Tuesday - 9am-12.30pm, 2pm-5.30pm Wednesday and Thursday - 9am-12.30pm Friday - 2pm-5.30pm Saturday - 9am-3pm Sunday - 10am-3pm.
Coggeshall Library	The Friends Meeting House Stoneham Street Coggeshall CO6 1UH	Monday - Closed Tuesday - 2pm-5.30pm Wednesday - Closed Thursday - 9am-5.30pm Friday - Closed Saturday - 9am-5pm Sunday - Closed.
Chelmsford Library	Market Road Chelmsford CM1 1QH	Monday - 9am-5.30pm Tuesday - 9am-5.30pm Wednesday - 9am-5.30pm Thursday - 9am-7pm Friday - 9am-5.30pm Saturday - 9am-5pm Sunday - 10.30am-1.30pm
Colchester Library	Trinity Square Colchester CO1 1JB	Monday - 9am-5.30pm Tuesday - 9am-5.30pm Wednesday - 9am-7pm Thursday - 9am-5.30pm Friday - 9am-5.30pm Saturday - 9am-5pm Sunday - 1pm-4pm
Tilbury Library	Civic Square Tilbury RM18 8AD	Monday - 10am-1pm and 2pm-5pm Tuesday - Closed Wednesday - 10am-1pm and 2pm-5pm Thursday - Sunday - Closed
Greenstead Library	Hawthorn Avenue Colchester CO4 3QE	Monday - 9am-5.30pm Tuesday - 9am-5.30pm Wednesday - Closed Thursday - 9am-5.30pm Friday - Closed Saturday - 9am-5pm Sunday - Closed
Stanway Library	10 Villa Road Stanway CO3 0RH	Monday - Closed Tuesday - 2pm-7pm Wednesday - Closed

**NATIONAL GRID ELECTRICITY TRANSMISSION PLC
SECTION 47 OF THE PLANNING ACT 2008 (AS AMENDED)
NORWICH TO TILBURY
NOTICE OF PUBLICATION OF A STATEMENT OF COMMUNITY CONSULTATION**

		Thursday - 9am-1pm Friday - Closed Saturday - 9am-1pm Sunday - Closed
Prettygate Library	Prettygate Road Colchester CO3 4EQ	Monday - Closed Tuesday - 9am-7pm Wednesday - 9am-5.30pm Thursday - Closed Friday - 9am-5.30pm Saturday - 9am-5pm Sunday - Closed
Wivenhoe Library	104/6 High Street Wivenhoe CO7 9AB	Monday - Closed Tuesday - 2pm-7pm Wednesday - Closed Thursday - 9am-5.30pm Friday - Closed Saturday - 9am-5pm Sunday - Closed

Prior to attending these locations, it is advised that opening times are checked.

To request a printed or alternative format copy of the SoCC, please contact the Project team via the details at the bottom of this notice.

If you have any questions about the Project or the consultation, please get in touch:

Method	Contact details	Hours of operation
Online	http://www.nationalgrid.com/n-t	24/7
Email	contact@n-t.nationalgrid.com	9am-5pm weekdays
Freephone	0800 915 2497	9am-5pm weekdays
Post	FREEPOST N to T	24/7

Appendix H2

Section 47 Notice in Newspapers

LOCAL LISTINGS
PUBLIC NOTICES

Planning | Traffic & Roads | Goods Vehicle Licensing | Statutory | Alcohol & Licensing | Probate & Trustee | Contract & Tender | Other

To advertise telephone:
01603 660101
or email:
ec.publicnotices
@localiq.co.uk

OTHER

NATIONAL GRID ELECTRICITY TRANSMISSION PLC
SECTION 47 OF THE PLANNING ACT 2008 (AS AMENDED)
NORWICH TO TILBURY
NOTICE OF PUBLICATION OF A STATEMENT OF COMMUNITY CONSULTATION
Notice is hereby given that National Grid Electricity Transmission plc ("National Grid") of National Grid House, Warwick Technology Park, Galloway Hill, Warwick, CV34 6DA has now published a Statement of Community Consultation ("SoCC") for Norwich to Tilbury in accordance with Section 47 of the Planning Act 2008 (as amended).
Norwich to Tilbury (the "Project") is a proposal by National Grid to upgrade the electricity transmission system in East Anglia between Norwich and Tilbury. The Project includes a new 400 kilovolt ("kV") electricity transmission connection of approximately 184 kilometres ("km") in overall length from Norwich Main Substation and Tilbury Substation via Bramford Substation, comprising:
- approximately 159 km of new overhead line supported on approximately 510 steel lattice pylons (approximately 50 metres ("m") in height) some of which are gantries (typically up to 15 m in height) within proposed Cable Sealing End ("CSE") compounds, or existing or proposed substations
- approximately 25 km of 400 kV underground cabling some of which is located through the Dedham Vale National Landscape (formerly known as Dedham Vale AONB)
- six new CSE compounds, each with a permanent access, to connect the overhead lines to the underground cables
- a new 400 kV East Anglia Connection Node ("EACN") substation, with a new permanent access, on the Tendring Peninsula. This is proposed to be an Air Insulated Switchgear ("AIS") substation
- substation extension works at the existing Norwich Main, and Bramford substations and works within the existing Tilbury Substation to connect and support operation of the new transmission connection
- temporary works associated with the construction of the Project.
An alternative design at the Waveney Valley (referred to as the Waveney Valley Alternative) is also being considered and is the subject of consultation and ongoing assessment. This design alternative, if taken forward, would result in changes to those elements of the Project set out below. This would instead comprise:
- installation of approximately 157 km of new 400 kV overhead line
- installation of approximately 27 km of 400 kV underground cabling (some of which is located through the Dedham Vale National Landscape)
- eight new CSE compounds (each with a permanent access) to connect the overhead lines to the underground cables.
All other works listed above would be consistent with either alternative.
In other words, the Waveney Valley Alternative, if taken forward and based on the 2024 preferred draft alignment would comprise approximately 2 km less new 400 kV overhead line and approximately an additional 2 km of 400 kV underground cabling and two additional new CSE compounds, each with a permanent access, to connect the overhead lines to the underground cables.
Third party utilities diversions and / or modifications would also be required to facilitate the construction of the Project. There would also be land required for mitigation, compensation and enhancement of the environment including Biodiversity Net Gain.
As well as the permanent infrastructure, land would also be required temporarily for construction activities including for example working areas for construction equipment and machinery, site offices, welfare, storage and temporary construction access.
The Project would be designed, constructed and operated in accordance with applicable health and safety legislation. The Project would also need to comply with design safety standards including the National Electricity Transmission System ("NETS") Security and Quality of Supply Standard, which sets out the criteria and methodology for planning and operating the NETS. This informs a suite of National Grid policies and processes, which contain details on design standards required to be met when designing, constructing and operating assets such as proposed for the Project.
Under Section 47 of the Planning Act 2008, National Grid has a duty to consult the community on its proposals. The SoCC explains how National Grid will undertake the consultation, where the consultation documents can be viewed, where public events will be held and explains how people can comment on the proposals and provide responses to the consultation.
The Project is an Environmental Impact Assessment ("EIA") development, as defined by the Infrastructure Planning (Environmental Impact Assessment) Regulations 2017 (as amended).
The consultation will take place between 12:00 noon on 10 April 2024 and 11:59pm 18 June 2024. Between these dates the SoCC is available to view free of charge on the Project website at: www.nationalgrid.com/n-t
Reference copies of the SoCC will also be available to view free of charge from 12:00 noon on 10 April 2024 for the duration of the consultation which ends at 11:59pm on 18 June 2024 at the following inspection points in the vicinity of the Project:

Location	Address	Opening hours
Long Stratton Library	The Street Long Stratton NR15 2XJ	Monday - 11am-7pm Tuesday - 1pm-7pm Wednesday - 8am-7pm (unstaffed) Thursday - 1pm-7pm Friday - 8am-7pm (unstaffed) Saturday - 11am-4pm Sunday - 10am-4pm (unstaffed).
Norwich Library	Unit 3, The Forum Millenium Plain Norwich NR2 1AW	Monday - Friday - 10am-7pm Saturday - 9am-5pm
Tuckswold Library	Robin Hood Road Eaton NR4 6BX	Monday - 8am - 7pm (unstaffed) Tuesday - 11am-7pm Wednesday - 8am-7pm (unstaffed) Thursday - 8am-7pm (unstaffed) Friday - 11am-7pm Saturday - 10am-4pm Sunday - 10am-4pm (unstaffed).

Diss Library	Church Street Diss IP22 4DD	Monday - 10am-7pm Tuesday - 8am-7pm Wednesday - 10am-7pm Thursday - 10am-7pm Friday - 10am-7pm Saturday - 10am-7pm Sunday - 10am-4pm
Stowmarket Library	Milton Road Stowmarket IP14 1EX	Monday - Closed Tuesday - 8.30am-6.45pm Wednesday - 8.30am-5.45pm Thursday - 8.30am-5.45pm Friday - 8.30am-6.30pm Saturday - 8.30am-4pm Sunday - 10am-4pm.
Capel St Mary Library	Village Hall The Street Capel St Mary IP9 2EF	Monday - Closed Tuesday - 9am-12.30pm, 2pm-5.30pm Wednesday and Thursday - 9am-12.30pm Friday - 2pm-5.30pm Saturday - 9am-5pm Sunday - 10am-3pm.
Coggeshall Library	The Friends Meeting House Stoneham Street Coggeshall CO6 1UH	Monday - Closed Tuesday - 2pm-5.30pm Wednesday - Closed Thursday - 9am-5.30pm Friday - Closed Saturday - 9am-5pm Sunday - Closed.
Chelmsford Library	Market Road Chelmsford CM1 1QH	Monday - 9am-5.30pm Tuesday - 9am-5.30pm Wednesday - 9am-5.30pm Thursday - 9am-7pm Friday - 9am-5.30pm Saturday - 9am-5pm Sunday - 10.30am-1.30pm
Colchester Library	Trinity Square Colchester CO1 1JB	Monday - 9am-5.30pm Tuesday - 9am-5.30pm Wednesday - 9am-7pm Thursday - 9am-5.30pm Friday - 9am-5.30pm Saturday - 9am-5pm Sunday - 1pm-4pm
Tilbury Library	Civic Square Tilbury RM18 8AD	Monday - 10am-1pm and 2pm-5pm Tuesday - Closed Wednesday - 10am-1pm and 2pm-5pm Thursday - Sunday - Closed
Greenstead Library	Hawthorn Avenue Colchester CO4 3QE	Monday - 9am-5.30pm Tuesday - 9am-5.30pm Wednesday - Closed Thursday - 9am-5.30pm Friday - Closed Saturday - 9am-5pm Sunday - Closed
Stanway Library	10 Villa Road Stanway CO3 0RH	Monday - Closed Tuesday - 2pm-7pm Wednesday - Closed Thursday - 9am-1pm Friday - Closed Saturday - 9am-1pm Sunday - Closed
Prettygate Library	Prettygate Road Colchester CO3 4EQ	Monday - Closed Tuesday - 9am-7pm Wednesday - 9am-5.30pm Thursday - Closed Friday - 9am-5.30pm Saturday - 9am-5pm Sunday - Closed
Wivenhoe Library	104/6 High Street Wivenhoe CO7 9AB	Monday - Closed Tuesday - 2pm-7pm Wednesday - Closed Thursday - 9am-5.30pm Friday - Closed Saturday - 9am-5pm Sunday - Closed

Prior to attending these locations, it is advised that opening times are checked.

To request a printed or alternative format copy of the SoCC, please contact the Project team via the details at the bottom of this notice.

If you have any questions about the Project or the consultation, please get in touch:

Method	Contact details	Hours of operation
Online	http://www.nationalgrid.com/n-t	24/7
Email	contact@n-t.nationalgrid.com	9am-5pm weekdays
Freephone	0800 915 2497	9am-5pm weekdays
Post	FREEPOST N to T	24/7

PHILIP MERVIN WHITING (Deceased)
Pursuant to the Trustee Act 1925 any persons having a claim against or an interest in the Estate of the above named, late of The Ranch, Stage Road, Knodishall, Saxmundham, Suffolk, IP17 1UT, who died on 26/01/2024, are required to send written particulars thereof to the undersigned on or before 11/06/2024, after which date the Estate will be distributed having regard only to the claims and interests of which they have had notice.
PRETTYS SOLICITORS LLP, 6th Floor, St Vincent House, 1 Cudde Street, Ipswich, Suffolk, IP1 1UD.
NORMAN MERVYN JOHN LEWIS (Deceased)
Pursuant to the Trustee Act 1925 any persons having a claim against or an interest in the Estate of the above named, late of Handford House Residential Care Home 27a Cumberland Street Ipswich, IP1 3PA, who died on 06/02/2024, are required to send written particulars thereof to the undersigned on or before 11/06/2024, after which date the Estate will be distributed having regard only to the claims and interests of which they have had notice.
WALKINS STEWART & ROSS SOLICITORS, 15 Lower Brook Street Ipswich IP4 1AL.

LOCALiQ
Your digital marketing expert.
LOCALiQ Digital Marketing Simplified.
Digital marketing simplified.

LOCAL LISTINGS
PUBLIC NOTICES

Planning | Traffic & Roads | Goods Vehicle Licensing | Statutory | Alcohol & Licensing | Probate & Trustee | Contract & Tender | Other

To advertise telephone:
01603 660101
or email:
ec.publicnotices
@localiq.co.uk

OTHER

NATIONAL GRID ELECTRICITY TRANSMISSION PLC
SECTION 47 OF THE PLANNING ACT 2008 (AS AMENDED)
NORWICH TO TILBURY
NOTICE OF PUBLICATION OF A STATEMENT OF COMMUNITY CONSULTATION
Notice is hereby given that National Grid Electricity Transmission plc ("National Grid") of National Grid House, Warwick Technology Park, Gallows Hill, Warwick, CV34 6DA has now published a Statement of Community Consultation ("SoCC") for Norwich to Tilbury in accordance with Section 47 of the Planning Act 2008 (as amended).
Norwich to Tilbury (the "Project") is a proposal by National Grid to upgrade the electricity transmission system in East Anglia between Norwich and Tilbury. The Project includes a new 400 kilovolt ("kV") electricity transmission connection of approximately 184 kilometres ("km") in overall length from Norwich Main Substation and Tilbury Substation via Bramford Substation, comprising:
- approximately 159 km of new overhead line supported on approximately 510 steel lattice pylons (approximately 50 metres ("m") in height) some of which are gantries (typically up to 15 m in height) within proposed Cable Sealing End ("CSE") compounds, or existing or proposed substations
- approximately 25 km of 400 kV underground cabling some of which is located through the Dedham Vale National Landscape (formerly known as Dedham Vale AONB)
- six new CSE compounds, each with a permanent access, to connect the overhead lines to the underground cables
- a new 400 kV East Anglia Connection Node ("EACN") substation, with a new permanent access, on the Tendring Peninsula. This is proposed to be an Air Insulated Switchgear ("AIS") substation
- substation extension works at the existing Norwich Main, and Bramford substations and works within the existing Tilbury Substation to connect and support operation of the new transmission connection
- temporary works associated with the construction of the Project.
An alternative design at the Waveney Valley (referred to as the Waveney Valley Alternative) is also being considered and is the subject of consultation and ongoing assessment. This design alternative, if taken forward, would result in changes to those elements of the Project set out below. This would instead comprise:
- installation of approximately 157 km of new 400 kV overhead line
- installation of approximately 27 km of 400 kV underground cabling (some of which is located through the Dedham Vale National Landscape)
- eight new CSE compounds (each with a permanent access) to connect the overhead lines to the underground cables.
All other works listed above would be consistent with either alternative.
In other words, the Waveney Valley Alternative, if taken forward and based on the 2024 preferred draft alignment would comprise approximately 2 km less new 400 kV overhead line and approximately an additional 2 km of 400 kV underground cabling and two additional new CSE compounds, each with a permanent access, to connect the overhead lines to the underground cables.
Third party utilities diversions and / or modifications would also be required to facilitate the construction of the Project. There would also be land required for mitigation, compensation and enhancement of the environment including Biodiversity Net Gain.
As well as the permanent infrastructure, land would also be required temporarily for construction activities including for example working areas for construction equipment and machinery, site offices, welfare, storage and temporary construction access.
The Project would be designed, constructed and operated in accordance with applicable health and safety legislation. The Project would also need to comply with design safety standards including the National Electricity Transmission System ("NETS") Security and Quality of Supply Standard, which sets out the criteria and methodology for planning and operating the NETS. This informs a suite of National Grid policies and processes, which contain details on design standards required to be met when designing, constructing and operating assets such as proposed for the Project.
Under Section 47 of the Planning Act 2008, National Grid has a duty to consult the community on its proposals. The SoCC explains how National Grid will undertake the consultation, where the consultation documents can be viewed, where public events will be held and explains how people can comment on the proposals and provide responses to the consultation.
The Project is an Environmental Impact Assessment ("EIA") development, as defined by the Infrastructure Planning (Environmental Impact Assessment) Regulations 2017 (as amended).
The consultation will take place between 12:00 noon on 10 April 2024 and 11:59pm 18 June 2024. Between these dates the SoCC is available to view free of charge on the Project website at: www.nationalgrid.com/n-t
Reference copies of the SoCC will also be available to view free of charge from 12:00 noon on 10 April 2024 for the duration of the consultation which ends at 11:59pm on 18 June 2024 at the following inspection points in the vicinity of the Project:

Location	Address	Opening hours
Long Stratton Library	The Street Long Stratton NR15 2XJ	Monday - 11am-7pm Tuesdays - 1pm-7pm Wednesday - 8am-7pm (unstaffed) Thursday - 1pm-7pm Friday - 8am-7pm (unstaffed) Saturday - 11am-4pm Sunday - 10am-4pm (unstaffed).
Norwich Library	Unit 3, The Forum Millennium Plain Norwich NR2 1AW	Monday - Friday - 10am-7pm Saturday - 9am-5pm
Tuckswold Library	Robin Hood Road Eaton NR4 6BX	Monday - 8am - 7pm (unstaffed) Tuesday - 11am-7pm Wednesday - 8am-7pm (unstaffed) Thursday - 8am-7pm (unstaffed) Friday - 11am-7pm Saturday - 10am-4pm Sunday - 10am-4pm (unstaffed).

Location	Address	Opening hours
Diss Library	Church Street Diss IP22 4DD	Monday - 10am-7pm Tuesday - 8am-7pm Wednesday - 10am-7pm Thursday - 10am-7pm Friday - 10am-7pm Saturday - 10am-7pm Sunday - 10am-4pm
Stowmarket Library	Milton Road Stowmarket IP14 1EX	Monday - Closed Tuesday - 8.30am-6.45pm Wednesday - 8.30am-5.45pm Thursday - 8.30am-5.45pm Friday - 8.30am-5.30pm Saturday - 8.30am-4pm Sunday - 10am-4pm.
Capel St Mary Library	Village Hall The Street Capel St Mary IP9 2EF	Monday - Closed Tuesday - 9am-12.30pm, 2pm-5.30pm Wednesday and Thursday - 9am-12.30pm Friday - 2pm-5.30pm Saturday - 9am-3pm Sunday - 10am-3pm.
Coggeshall Library	The Friends Meeting House Stoneham Street Coggeshall CO6 1UH	Monday - Closed Tuesday - 2pm-5.30pm Wednesday - Closed Thursday - 9am-5.30pm Friday - Closed Saturday - 9am-5pm Sunday - Closed.
Chelmsford Library	Market Road Chelmsford CM1 1QH	Monday - 9am-5.30pm Tuesday - 9am-5.30pm Wednesday - 9am-5.30pm Thursday - 9am-7pm Friday - 9am-5.30pm Saturday - 9am-5pm Sunday - 10.30am-1.30pm
Colchester Library	Trinity Square Colchester CO1 1JB	Monday - 9am-5.30pm Tuesday - 9am-5.30pm Wednesday - 9am-7pm Thursday - 9am-5.30pm Friday - 9am-5.30pm Saturday - 9am-5pm Sunday - 1pm-4pm
Tilbury Library	Civic Square Tilbury RM18 8AD	Monday - 10am-1pm and 2pm-5pm Tuesday - Closed Wednesday - 10am-1pm and 2pm-5pm Thursday - Sunday - Closed
Greenstead Library	Hawthorn Avenue Colchester CO4 3QE	Monday - 9am-5.30pm Tuesday - 9am-5.30pm Wednesday - Closed Thursday - 9am-5.30pm Friday - Closed Saturday - 9am-5pm Sunday - Closed
Stanway Library	10 Villa Road Stanway CO3 0RH	Monday - Closed Tuesday - 2pm-7pm Wednesday - Closed Thursday - 9am-1pm Friday - Closed Saturday - 9am-1pm Sunday - Closed
Prettygate Library	Prettygate Road Colchester CO3 4EQ	Monday - Closed Tuesday - 9am-7pm Wednesday - 9am-5.30pm Thursday - Closed Friday - 9am-5.30pm Saturday - 9am-5pm Sunday - Closed
Wivenhoe Library	104/6 High Street Wivenhoe CO7 9AB	Monday - Closed Tuesday - 2pm-7pm Wednesday - Closed Thursday - 9am-5.30pm Friday - Closed Saturday - 9am-5pm Sunday - Closed

Prior to attending these locations, it is advised that opening times are checked.

To request a printed or alternative format copy of the SoCC, please contact the Project team via the details at the bottom of this notice.

If you have any questions about the Project or the consultation, please get in touch:

Method	Contact details	Hours of operation
Online	http://www.nationalgrid.com/n-t	24/7
Email	contact@n-t.nationalgrid.com	9am-5pm weekdays
Freephone	0800 915 2497	9am-5pm weekdays
Post	FREEPOST N to T	24/7



GIVE YOUR TRADE
AND SERVICE BUSINESS
A MAKEOVER
WITH ZOOM-IN
LEAFLET SOLUTIONS



Find out more at
zoominleaflets.co.uk
t: 0845 1999 830
e: localsales@zoominleaflets.co.uk



Your digital
marketing expert.

ENVIRONMENT & INFRASTRUCTURE

Table with 3 columns: Location, Address, Opening hours. Rows include Tilbury Library, Greenstead Library, Stanway Library, Prettygate Library, and Wivenhoe Library with their respective addresses and opening hours.

How to respond to the consultation
The consultation is running between 12:00 noon on 10 April 2024 and 11:59pm on 18 June 2024.
Responses to the consultation can be submitted in the following ways:
• online via the Project's website (http://www.nationalgrid.com/n-t)
• scanning a paper copy of the Feedback questionnaire or submitting a free text letter or email
• by post at Freepost N TO T
• by email (contact@n-t.nationalgrid.com).
A printed copy of the consultation Feedback questionnaire can be requested by contacting the Project team on the details below.
National Grid must receive all responses by 11:59pm on 18 June 2024 to ensure their consideration. Please note that responses are likely to be made public, but that contact/personal details will be redacted.
When deciding on the final form of the proposed application for a DCO for the Project, National Grid will consider any response to this publicity or the consultation that is received before the specified deadline.
National Grid may be required to make copies of representations available to the Secretary of State. However, National Grid will request that personal details are not placed on the public record. Personal details will be held securely in accordance with the Data Protection Act 2018 and will be used solely in connection with the consultation process and the development of this Project and, except as noted above, will not be disclosed to any third parties. National Grid's privacy policy can be found on its website: https://www.nationalgrid.com/privacy-policy.

If you have any questions about the Project or the consultation, please get in touch:
Email: contact@n-t.nationalgrid.com
Telephone: 0800 915 2497 (4600686)

NATIONAL GRID ELECTRICITY TRANSMISSION PLC
SECTION 47 OF THE PLANNING ACT 2008 (AS AMENDED)
NORWICH TO TILBURY
NOTICE OF PUBLICATION OF A STATEMENT OF COMMUNITY CONSULTATION
Notice is hereby given that National Grid Electricity Transmission plc ("National Grid") of National Grid House, Warwick Technology Park, Gallows Hill, Warwick, CV34 6DA has now published a Statement of Community Consultation ("SoCC") for Norwich to Tilbury in accordance with Section 47 of the Planning Act 2008 (as amended).
Norwich to Tilbury (the "Project") is a proposal by National Grid to upgrade the electricity transmission system in East Anglia between Norwich and Tilbury. The Project includes a new 400 kilovolt ("kV") electricity transmission connection of approximately 184 kilometres ("km") in overall length from Norwich Main Substation and Tilbury Substation via Bramford Substation, comprising:
• approximately 159 km of new overhead line supported on approximately 510 steel lattice pylons (approximately 50 metres ("m") in height) some of which are gantries (typically up to 15 m in height) within proposed Cable Sealing End ("CSE") compounds, or existing or proposed substations
• approximately 25 km of 400 kV underground cabling some of which is located through the Dedham Vale National Landscape (formerly known as Dedham Vale AONB)
• six new CSE compounds, each with a permanent access, to connect the overhead lines to the underground cables
• a new 400 kV East Anglia Connection Node ("EACN") substation, with a new permanent access, on the Tendring Peninsula. This is proposed to be an Air Insulated Switchgear ("AIS") substation
• substation extension works at the existing Norwich Main, and Bramford substations and works within the existing Tilbury Substation to connect and support operation of the new transmission connection
• temporary works associated with the construction of the Project.
An alternative design at the Waveney Valley (referred to as the Waveney Valley Alternative) is also being considered and is the subject of consultation and ongoing assessment. This design alternative, if taken forward, would result in changes to those elements of the Project set out below. This would instead comprise:
• installation of approximately 157 km of new 400 kV overhead line
• installation of approximately 27 km of 400 kV underground cabling (some of which is located through the Dedham Vale National Landscape)
• eight new CSE compounds (each with a permanent access) to connect the overhead lines to the underground cables.
All other works listed above would be consistent with either alternative.
In other words, the Waveney Valley Alternative, if taken forward and based on the 2024 preferred draft alignment would comprise approximately 2 km less new 400 kV overhead line and approximately an additional 2 km of 400 kV underground cabling and two additional new CSE compounds, each with a permanent access, to connect the overhead lines to the underground cables.
Third party utilities diversions and / or modifications would also be required to facilitate the construction of the Project. There would also be land required for mitigation, compensation and enhancement of the environment including Biodiversity Net Gain.
As well as the permanent infrastructure, land would also be required temporarily for construction activities including for example working areas for construction equipment and machinery, site offices, welfare, storage and temporary construction access.
The Project would be designed, constructed and operated in accordance with applicable health and safety legislation. The Project would also need to comply with design safety standards including the National Electricity Transmission System ("NETS") Security and Quality of Supply Standard, which sets out the criteria and methodology for planning and operating the NETS. This informs a suite of National Grid policies and processes, which contain details on design standards required to be met when designing, constructing and operating assets such as proposed for the Project.

Under Section 47 of the Planning Act 2008, National Grid has a duty to consult the community on its proposals. The SoCC explains how National Grid will undertake the consultation, where the consultation documents can be viewed, where public events will be held and explains how people can comment on the proposals and provide responses to the consultation.

The Project is an Environmental Impact Assessment ("EIA") development, as defined by the Infrastructure Planning (Environmental Impact Assessment) Regulations 2017 (as amended).

The consultation will take place between 12:00 noon on 10 April 2024 and 11:59pm 18 June 2024. Between these dates the SoCC is available to view free of charge on the Project website at: www.nationalgrid.com/n-t

Reference copies of the SoCC will also be available to view free of charge from 12:00 noon on 10 April 2024 for the duration of the consultation which ends at 11:59pm on 18 June 2024 at the following inspection points in the vicinity of the Project:

Location	Address	Opening hours
Coggeshall Library	The Friends Meeting House Stoneham Street Coggeshall CO6 1UH	Sunday - 10am-3pm. Monday - Closed Tuesday - 2pm-5.30pm Wednesday - Closed Thursday - 9am-5.30pm Friday - Closed Saturday - 9am-5pm Sunday - Closed.
Chelmsford Library	Market Road Chelmsford CM1 1QH	Monday - 9am-5.30pm Tuesday - 9am-5.30pm Wednesday - 9am-5.30pm Thursday - 9am-7pm Friday - 9am-5.30pm Saturday - 9am-5pm Sunday - 10.30am-1.30pm
Colchester Library	Trinity Square Colchester CO1 1JB	Monday - 9am-5.30pm Tuesday - 9am-5.30pm Wednesday - 9am-7pm Thursday - 9am-5.30pm Friday - 9am-5.30pm Saturday - 9am-5pm Sunday - 1pm-4pm
Norwich Library	Unit 3 The Forum Millenium Plain Norwich NR2 1AW	Monday - Friday - 10am-7pm Saturday - 9am-5pm
Tuckswood Library	Robin Hood Road Eaton NR4 6BX	Monday - 8am - 7pm (unstaffed) Tuesday - 11am-7pm Wednesday - 8am-7pm (unstaffed) Thursday - 8am-7pm (unstaffed) Friday - 11am-7pm Saturday - 10am-4pm Sunday - 10am-4pm (unstaffed).
Tilbury Library	Civic Square Tilbury RM18 8AD	Monday - 10am-1pm and 2pm-5pm Tuesday - Closed Wednesday - 10am-1pm and 2pm-5pm Thursday - Sunday - Closed
Diss Library	Church Street Diss IP22 4DD	Monday - 10am-7pm Tuesday - 8am-7pm Wednesday - 10am-7pm Thursday - 10am-7pm Friday - 10am-7pm Saturday - 10am-7pm Sunday - 10am-4pm
Greenstead Library	Hawthorn Avenue Colchester CO4 3QE	Monday - 9am-5.30pm Tuesday - 9am-5.30pm Wednesday - Closed Thursday - 9am-5.30pm Friday - Closed Saturday - 9am-5pm Sunday - Closed
Stowmarket Library	Milton Road Stowmarket IP14 1EX	Monday - Closed Tuesday - 8.30am-6.45pm Wednesday - 8.30am-5.45pm Thursday - 8.30am-5.45pm Friday - 8.30am-6.30pm Saturday - 8.30am-4pm Sunday - 10am-4pm.
Stanway Library	10 Villa Road Stanway CO3 0RH	Monday - Closed Tuesday - 2pm-7pm Wednesday - Closed Thursday - 9am-1pm Friday - Closed Saturday - 9am-1pm Sunday - Closed
Prettygate Library	Prettygate Road Colchester CO3 4EQ	Monday - Closed Tuesday - 9am-7pm Wednesday - 9am-5.30pm Thursday - Closed Friday - 9am-5.30pm Saturday - 9am-5pm Sunday - Closed
Capel St Mary Library	Village Hall The Street Capel St Mary IP9 2EF	Monday - Closed Tuesday - 9am-12.30pm, 2pm-5.30pm Wednesday and Thursday - 9am-12.30pm Friday - 2pm-5.30pm Saturday - 9am-3pm
Wivenhoe Library	104/6 High Street Wivenhoe CO7 9AB	Monday - Closed Tuesday - 2pm-7pm Wednesday - Closed

Location	Address	Opening hours
		Thursday - 9am-5.30pm Friday - Closed Saturday - 9am-5pm Sunday - Closed
Prior to attending these locations, it is advised that opening times are checked. To request a printed or alternative format copy of the SoCC, please contact the Project team via the details at the bottom of this notice. If you have any questions about the Project or the consultation, please get in touch:		
Method	Contact details	Hours of operation
Online	http://- www.nationalgrid.co m/n-t	24/7
Email	contact@n- t.nationalgrid.com	9am-5pm weekdays
Freephone	0800 915 2497	9am-5pm weekdays
Post	FREEPOST N to T	24/7

(4600687)

Property & land

PROPERTY DISCLAIMERS

NOTICE OF DISCLAIMER UNDER SECTION 1013 OF THE COMPANIES ACT 2006

DISCLAIMER OF WHOLE OF THE PROPERTY

T S ref: BV22106624/3/KJ

1 In this notice the following shall apply:

Company Name: **GRAND COURT RESIDENTS ASSOCIATION LIMITED**

Company Number: 02666615

Interest: freehold

Title number: K831775

Property: The Property situated at 47 Skinner Street, Gillingham, (ME7 1LG) being the land comprised in the above mentioned title

Treasury Solicitor: The Solicitor for the Affairs of Her Majesty's Treasury of PO Box 70165, London WC1A 9HG (DX 123240 Kingsway).

2 In pursuance of the powers granted by Section 1013 of the Companies Act 2006, the Treasury Solicitor as nominee for the Crown (in whom the property and rights of the Company vested when the Company was dissolved) hereby disclaims the Crown's title (if any) in the property, the vesting of the property having come to his notice on 7 December 2022.

Assistant Treasury Solicitor

5 April 2024

(4596694)

NOTICE OF DISCLAIMER UNDER SECTION 1013 OF THE COMPANIES ACT 2006

DISCLAIMER OF WHOLE OF THE PROPERTY

T S ref: BV2056844/4/CE

1 In this notice the following shall apply:

Company Name: **STARLCROFT LIMITED**

Company Number: 01127921

Interest: freehold

Title number: TY41865

Property: The Property situated at 10 and 10a Fuller Road, Sunderland (TRANSF COMPLETED 16/1/2024) and 50a St Leonard Street, Sunderland SR2 8QG (DISCLAIMED 5/4/2024) being the land comprised in the above mentioned title

Treasury Solicitor: The Solicitor for the Affairs of Her Majesty's Treasury of PO Box 70165, London WC1A 9HG (DX 123240 Kingsway).

2 In pursuance of the powers granted by Section 1013 of the Companies Act 2006, the Treasury Solicitor as nominee for the Crown (in whom the property and rights of the Company vested when the Company was dissolved) hereby disclaims the Crown's title (if any) in the property, the vesting of the property having come to his notice on 13 July 2023.

Assistant Treasury Solicitor

5 April 2024

(4596695)

Roads & highways

ROAD RESTRICTIONS



City of Westminster

PRAED STREET

THE CITY OF WESTMINSTER (FREE PARKING PLACES) (DISABLED PERMIT PARKING PLACES) (AMENDMENT NO. *) ORDER 202*

THE CITY OF WESTMINSTER (PARKING PLACES) (B ZONE) (AMENDMENT NO. *) ORDER 202*

THE CITY OF WESTMINSTER (WAITING AND LOADING RESTRICTION) (AMENDMENT NO. *) ORDER 202*

1. NOTICE IS HEREBY GIVEN that Westminster City Council proposes to make the above Orders under sections 6, 45, 46, 49 and 124 of and Part IV of Schedule 9 to the Road Traffic Regulation Act 1984, as amended.

2. The general effect of the Orders would be to:

(a) introduce a "White Badge" disabled person's personal parking place (5.5 metres) outside HSBC Paddington, Nos. 15 to 17 Praed Street, replacing 0.8 metres of double yellow line "at any time" waiting restrictions and 4.7 metres of pay-by-phone parking; and

(b) relocate the pay-by-phone parking place outside HSBC Paddington, Nos. 15 to 17 Praed Street, south-westward by 4.7 metres and shorten it by 2 metres, without overall loss of parking spaces, replacing 2.6 metres of double yellow line "at any time" waiting restrictions and 8.30 a.m. to 6.30 p.m. Monday to Friday and 8.30 a.m. to 1.30 p.m. Saturday loading restrictions.

3. The proposed Orders and other documents giving more detailed particulars of the Orders are available for inspection until six weeks have elapsed from the date on which either the Orders are made or the Council decides not to make the Orders at <https://westminstertransportationservices.co.uk/notices> and, in person by appointment only, at Westminster City Hall, 64 Victoria Street, London, SW1E 6QP, between 9.00 a.m. and 5.00 p.m. on Mondays to Fridays (except bank / public holidays). Please telephone (020) 3116 5939 or email tmo.westminster@wsp.com to arrange an appointment.

4. Further information may be obtained by telephoning the Council's agents, WSP, telephone number (020) 3116 5939.

5. **Any objections or other representations about the proposal should be sent in writing to the Council's agents, WSP Traffic Order Team, 3rd Floor, WSP House, 70 Chancery Lane, London, WC2A 1AF, or by email to tmo.westminster@wsp.com quoting reference 8067/HWB, by 1st May 2024. All objections must specify the grounds on which they are made.**

Dated 10th April 2024

JONATHAN ROWING

Head of Parking

(The officer appointed for this purpose)

(4600805)



City of Westminster

RUSSELL STREET

1. NOTICE IS HEREBY GIVEN that Westminster City Council proposes to make the following Orders under sections 6, 45, 46, 49 and 124 of and Part IV of Schedule 9 to the Road Traffic Regulation Act 1984, as amended:

- The City of Westminster (Motorcycle Parking Places) (Amendment No. *) Order 202*;
- The City of Westminster (Parking Places) (G Zone) (Amendment No. *) Order 202*; and
- The City of Westminster (Waiting and Loading Restriction) (Amendment No. *) Order 202*.

2. The general effect of the Orders would be to:

Subscribe today for
up to 40% off → Page 43



Who was the real Amy Winehouse?

→ G2

The Guardian

Newspaper of the year

Wednesday
10 April 2024
£3.00
From £1.97 for subscribers

Thousands of children unsure of gender identity 'let down by NHS'

Landmark report blames
'toxic' trans debate and
unproven treatments

Denis Campbell
Amelia Gentleman
Robyn Vinter

Thousands of vulnerable children
questioning their gender identity
have been let down by the NHS
providing unproven treatments and

by the "toxicity" of the trans debate,
a report has found.

The UK's only NHS gender identity
development service used
puberty blockers and cross-sex
hormones, which masculinise or
feminise people's appearances,
despite "remarkably weak evidence"
that they improve the wellbeing of
young people and concern they may
harm health, Dr Hilary Cass said.

Cass, a leading consultant paediatrician,
stressed that her findings
were not intended to undermine
the validity of trans identities or

challenge people's right to transition,
but rather to improve the care of the
fast-growing number of children and
young people with gender-related
distress.

But she said this care was made
even more difficult to provide by
the polarised public debate and the
way in which opposing sides had
"pointed to research to justify a
position, regardless of the quality of
the studies". She added: "There are
few other areas of healthcare where
professionals are so afraid to openly
discuss their views, where people are

vilified on social media, and where
name-calling echoes the worst bullying
behaviour. This must stop."

NHS England commissioned her
inquiry in 2020 amid rising concern
over the care provided by the Tavistock
and Portman NHS mental health
trust's gender identity development
services (Gids). From 2009 to 2020,
it treated about 9,000 children and
young people, with an average age
at referral of 14.

The inquiry has already led to
NHS England shutting Gids, banning
puberty blockers and switching to a

new "holistic" model of care in which
under-18s experiencing confusion
about their gender identity will routinely
receive psychological support
rather than medical intervention.

"For most young people, a medical
pathway will not be the best
way to manage their gender-related
distress. For those young people for
whom a medical pathway is clinically
indicated, it is not enough to provide
this without also addressing wider
mental health and/or psychosocially
challenging problems," said Cass, who is a former

6 →

Ministers announce shoplifting crackdown

Sarah Butler

The government is investing more
than £55m in expanding facial
recognition systems - including
mobile vans that will scan crowded
high streets - as part of a renewed
crackdown on shoplifting.

The investment was announced
alongside plans for tougher punishments
for serial or abusive shoplifters
in England and Wales, including
perpetrators being forced to wear a tag
to ensure they don't revisit the scene
of their crime, under a new criminal
office of assaulting a retail worker.

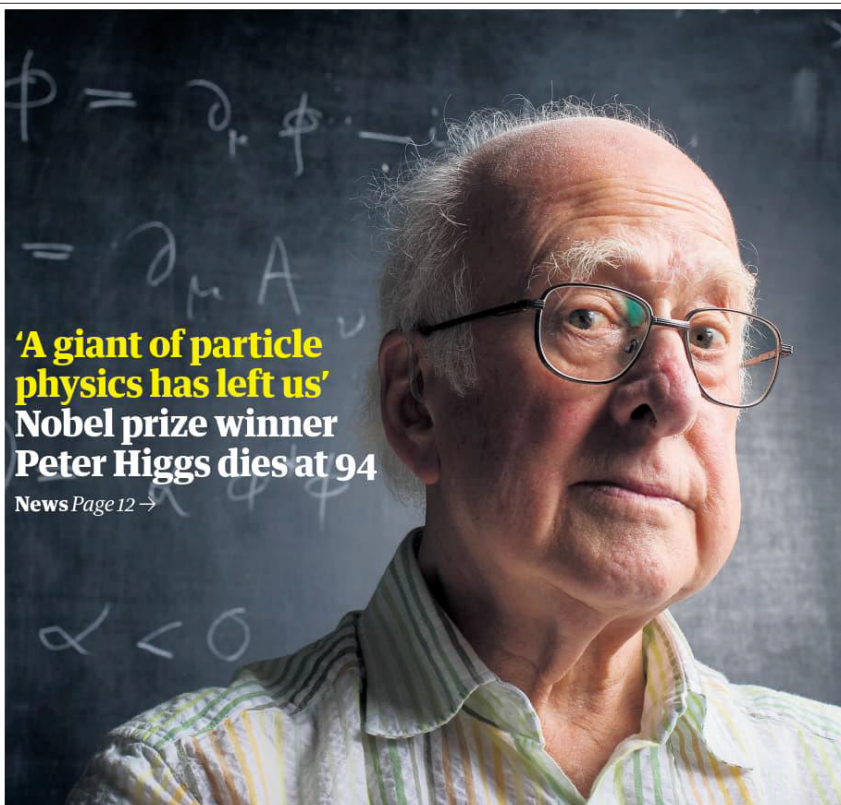
The new law, which would carry
a jail term of up to six months and
unlimited fines, will be introduced
via an amendment to the criminal
justice bill working its way through
parliament.

Ahead of the change in the law,
which could happen as early as this
summer, the government said it
would invest £55.5m over the next
four years in facial recognition
technology to help

4 →

'A giant of particle physics has left us' Nobel prize winner Peter Higgs dies at 94

News Page 12 →



E coli levels pose risk to Paris 2024 triathlon

Sean Ingle

The president of the Paris 2024 Olympics
has admitted that the triathlon
competition could be delayed, if
the swimming leg even cancelled, if
adverse weather conditions have an
impact on water quality in the River
Seine this summer.

Tony Estanguet said he was proud
that more than €1bn (£860m) had
been invested to provide safe swimming
in the Seine for the first time in
a century. But he conceded that the
prospect of heavy rain raising levels
of the bacteria *E coli* was one of his
"biggest challenges" for the games,
which start in just over 100 days.

Estanguet's comments came on
a day where the Surfrider
Foundation Europe charity

14 →

NATIONAL GRID ELECTRICITY TRANSMISSION PLC
SECTION 47 OF THE PLANNING ACT 2008 (AS AMENDED)
NORWICH TO TILBURY

NOTICE OF PUBLICATION OF A STATEMENT OF COMMUNITY CONSULTATION

Notice is hereby given that National Grid Electricity Transmission plc ("National Grid") of National Grid House, Warwick Technology Park, Gallows Hill, Warwick, CV34 6DA has now published a Statement of Community Consultation ("SoCC") for Norwich to Tilbury in accordance with Section 47 of the Planning Act 2008 (as amended).

Norwich to Tilbury (the "Project") is a proposal by National Grid to upgrade the electricity transmission system in East Anglia between Norwich and Tilbury. The Project includes a new 400 kilovolt ("kV") electricity transmission connection of approximately 184 kilometres ("km") in overall length from Norwich Main Substation and Tilbury Substation via Bramford Substation, comprising:

- approximately 159 km of new overhead line supported on approximately 510 steel lattice pylons (approximately 50 metres ("m") in height) some of which are gantries (typically up to 15 m in height) within proposed Cable Sealing End ("CSE") compounds, or existing or proposed substations
- approximately 25 km of 400 kV underground cabling some of which is located through the Dedham Vale National Landscape (formerly known as Dedham Vale AONB)
- six new CSE compounds, each with a permanent access, to connect the overhead lines to the underground cables
- a new 400 kV East Anglia Connection Node ("EACN") substation, with a new permanent access, on the Tendring Peninsula. This is proposed to be an Air Insulated Switchgear ("AIS") substation
- substation extension works at the existing Norwich Main, and Bramford substations and works within the existing Tilbury Substation to connect and support operation of the new transmission connection
- temporary works associated with the construction of the Project.

An alternative design at the Waveney Valley (referred to as the Waveney Valley Alternative) is also being considered and is the subject of consultation and ongoing assessment. This design alternative, if taken forward, would result in changes to those elements of the Project set out below. This would instead comprise:

- installation of approximately 157 km of new 400 kV overhead line
- installation of approximately 27 km of 400 kV underground cabling (some of which is located through the Dedham Vale National Landscape)
- eight new CSE compounds (each with a permanent access) to connect the overhead lines to the underground cables.

All other works listed above would be consistent with either alternative.

In other words, the Waveney Valley Alternative, if taken forward and based on the 2024 preferred draft alignment would comprise approximately 2 km less new 400 kV overhead line and approximately an additional 2 km of 400 kV underground cabling and two additional new CSE compounds, each with a permanent access, to connect the overhead lines to the underground cables.

Third party utilities diversions and / or modifications would also be required to facilitate the construction of the Project. There would also be land required for mitigation, compensation and enhancement of the environment including Biodiversity Net Gain.

As well as the permanent infrastructure, land would also be required temporarily for construction activities including for example working areas for construction equipment and machinery, site offices, welfare, storage and temporary construction access.

The Project would be designed, constructed and operated in accordance with applicable health and safety legislation. The Project would also need to comply with design safety standards including the National Electricity Transmission System ("NETS") Security and Quality of Supply Standard, which sets out the criteria and methodology for planning and operating the NETS. This informs a suite of National Grid policies and processes, which contain details on design standards required to be met when designing, constructing and operating assets such as proposed for the Project.

Under Section 47 of the Planning Act 2008, National Grid has a duty to consult the community on its proposals. The SoCC explains how National Grid will undertake the consultation, where the consultation documents can be viewed, where public events will be held and explains how people can comment on the proposals and provide responses to the consultation.

The Project is an Environmental Impact Assessment ("EIA") development, as defined by the Infrastructure Planning (Environmental Impact Assessment) Regulations 2017 (as amended).

The consultation will take place between 12:00 noon on 10 April 2024 and 11:59pm 18 June 2024. Between these dates the SoCC is available to view free of charge on the Project website at: www.nationalgrid.com/n-t

Reference copies of the SoCC will also be available to view free of charge from 12:00 noon on 10 April 2024 for the duration of the consultation which ends at 11:59pm on 18 June 2024 at the following inspection points in the vicinity of the Project:

Location	Address	Opening hours
Long Stratton Library	The Street, Long Stratton NR15 2XJ	Monday - 11am-7pm Tuesdays - 1pm-7pm Wednesday - 8am-7pm (unstaffed) Thursday - 1pm-7pm Friday - 8am-7pm (unstaffed) Saturday - 11am-4pm Sunday - 10am-4pm (unstaffed).
Norwich Library	Unit 3, The Forum, Millenium Plain, Norwich NR2 1AW	Monday - Friday - 10am-7pm, Saturday - 9am-5pm
Tuckwood Library	Robin Hood Road, Eaton NR4 6BX	Monday - 8am - 7pm (unstaffed), Tuesday - 11am-7pm Wednesday - 8am-7pm (unstaffed), Thursday - 8am-7pm (unstaffed) Friday - 11am-7pm, Saturday - 10am-4pm, Sunday - 10am-4pm (unstaffed).
Diss Library	Church Street, Diss IP22 4DD	Monday - 10am-7pm, Tuesday - 8am-7pm, Wednesday - 10am-7pm Thursday - 10am-7pm, Friday - 10am-7pm, Saturday - 10am-7pm, Sunday - 10am-4pm
Stowmarket Library	Milton Road, Stowmarket IP14 1EX	Monday - Closed, Tuesday - 8.30am-6.45pm, Wednesday - 8.30am-5.45pm Thursday - 8.30am-5.45pm, Friday - 8.30am-6.30pm, Saturday - 8.30am-4pm Sunday - 10am-4pm.
Capel St Mary Library	Village Hall, The Street, Capel St Mary IP9 2EF	Monday - Closed, Tuesday - 9am-12.30pm, 2pm-5.30pm, Wednesday and Thursday - 9am-12.30pm, Friday - 2pm-5.30pm, Saturday - 9am-3pm, Sunday - 10am-3pm.
Coggeshall Library	The Friends Meeting House, Stoneham Street Coggeshall CO6 1UH	Monday - Closed, Tuesday - 2pm-5.30pm, Wednesday - Closed Thursday - 9am-5.30pm, Friday - Closed, Saturday - 9am-5pm, Sunday - Closed.
Chelmsford Library	Market Road, Chelmsford CM1 1QH	Monday - 9am-5.30pm, Tuesday - 9am-5.30pm, Wednesday - 9am-5.30pm Thursday - 9am-7pm, Friday - 9am-5.30pm, Saturday - 9am-5pm, Sunday - 10.30am-1.30pm
Colchester Library	Hawthorn Avenue, Colchester CO4 3QE	Monday - 9am-5.30pm, Tuesday - 9am-5.30pm, Wednesday - Closed Thursday - 9am-5.30pm, Friday - Closed, Saturday - 9am-5pm, Sunday - Closed
Tilbury Library	Civic Square, Tilbury RM18 8AD	Monday - 10am-1pm and 2pm-5pm, Tuesday - Closed Wednesday - 10am-1pm and 2pm-5pm, Thursday - Sunday - Closed
Greenstead Library	Hawthorn Avenue, Colchester CO4 3QE	Monday - 9am-5.30pm, Tuesday - 9am-5.30pm, Wednesday - Closed Thursday - 9am-5.30pm, Friday - Closed, Saturday - 9am-5pm, Sunday - Closed
Stanway Library	10 Villa Road, Stanway CO3 0RH	Monday - Closed, Tuesday - 2pm-7pm, Wednesday - Closed Thursday - 9am-1pm, Friday - Closed, Saturday - 9am-1pm, Sunday - Closed
Prettygate Library	Prettygate Road, Colchester CO3 4EQ	Monday - Closed, Tuesday - 2pm-7pm, Wednesday - Closed Thursday - 9am-5.30pm, Friday - Closed, Saturday - 9am-5pm, Sunday - Closed
Wivenhoe Library	104/6 High Street, Wivenhoe CO7 9AB	Monday - Closed, Tuesday - 2pm-7pm, Wednesday - Closed Thursday - 9am-5.30pm, Friday - Closed, Saturday - 9am-5pm, Sunday - Closed

Prior to attending these locations, it is advised that opening times are checked.

To request a printed or alternative format copy of the SoCC, please contact the Project team via the details at the bottom of this notice.

If you have any questions about the Project or the consultation, please get in touch:

Method	Contact details	Hours of operation
Online	http://www.nationalgrid.com/n-t	24/7
Email	contact@n-t.nationalgrid.com	9am-5pm weekdays
Freephone	0800 915 2497	9am-5pm weekdays
Post	FREEPOST N to T	24/7

Find, save and share **Public Notices** that affect you in your local area.

Stay informed...

To place a public notice, please email: publicnoticesteam@reachplc.com visit publicnoticeportal.uk



Public Notice
Portal

Traffic & Roads

Essex County Council

(Castledon Road, Downham) (Temporary Prohibition of Traffic) Order 2024

Notice is hereby given that the Essex County Council intends, not less than seven days from the date of this notice, to make the above Order under section 14(1) of the Road Traffic Regulation Act 1984.

Effect of the order: To temporarily close that length of Castledon Road, Downham in the City of Chelmsford, from its junction with Grange Road to its junction with Vera Road a distance of approximately 1300m. The closure is scheduled to commence on 6th May 2024 for 5 days, or where stated on a valid permit (A5006ESSSTHAN0077 – County Broadband LTD). The scheduled dates may vary for these works with appropriate signs showing and/or displayed on one.network. The closure is required for the safety of the public and workforce while cable testing works are undertaken by County Broadband LTD.

An alternative route is available via Castledon Road, London Road, London Road Roundabout, Golden Jubilee Way, Runwell Road Roundabout, Runwell Road, Swan Lane, Brock Hill, Sudbury Road and vice versa.

The Order will come into effect on 18th April 2024 and may continue in force for 18 months or until the works have been completed, whichever is the earlier.

(North Hill, Little Baddow) (Temporary Prohibition of Traffic) Order 2024

Notice is hereby given that the Essex County Council intends, not less than seven days from the date of this notice, to make the above Order under section 14(1) of the Road Traffic Regulation Act 1984.

Effect of the order: To temporarily close that length of North Hill, Little Baddow in the City of Chelmsford, from a point approximately 280m south east of its junction with Holybread Lane for a distance of approximately 75m in a south easterly direction. The closure is scheduled to commence on 12th May 2024 for 1 day, or where stated on a valid permit (BC008WFWN708 – Openreach). The scheduled dates may vary for these works with appropriate signs showing and/or displayed on one.network. The closure is required for the safety of the public and workforce while pole replacement works are undertaken by Openreach.

An alternative route is available via North Hill, The Ridge, Little Baddow Road, Main Road, Maldon Road, A12 JA414/A1060 Join Ne, A12 From JA414/A1060 To JA130/A130B1137 Ne, A12 JA130/A130B1137 Leave Ne, Drovers Way Roundabout, Link From Drovers Way Roundabout To Generals Lane Roundabout, Generals Lane Roundabout, Link Between Generals Lane Roundabout And Boreham Roundabout, Boreham Roundabout, Main Road, London Road, Mowden Hall Lane, Worlds End and vice versa.

The Order will come into effect on 18th April 2024 and may continue in force for 18 months or until the works have been completed, whichever is the earlier.

(Smaligains Lane, Stock) (Temporary Prohibition of Traffic) Order 2024

Notice is hereby given that the Essex County Council intends, not less than seven days from the date of this notice, to make the above Order under section 14(1) of the Road Traffic Regulation Act 1984.

Effect of the order: To temporarily close that length of Smaligains Lane, Stock in the City of Chelmsford, from a point approximately 440m south west of its junction with Marigold Lane for a distance of approximately 30m in a south westerly direction. The closure is scheduled to commence on 8th May 2024 for 15 days, or where stated on a valid permit (EC30012517101 – UK Power Networks). The scheduled dates may vary for these works with appropriate signs showing and/or displayed on one.network. The closure is required for the safety of the public and workforce while new connection works are undertaken by UK Power Networks.

An alternative route is available via Smaligains Lane, Stock Road, High Street, Mill Road, West Lane, Smaligains Lane and vice versa.

The Order will come into effect on 18th April 2024 and may continue in force for 18 months or until the works have been completed, whichever is the earlier.

(Sporhams Lane, Sandon) (Temporary Prohibition of Traffic) Order 2024

Notice is hereby given that the Essex County Council intends, not less than seven days from the date of this notice, to make the above Order under section 14(1) of the Road Traffic Regulation Act 1984.

Effect of the order: To temporarily close that length of Sporhams Lane, Sandon in the City of Chelmsford, from a point approximately 295m south west then north west of its junction with Woodhill Common Road for a distance of approximately 85m in a north westerly direction. The closure is scheduled to commence on 9th May 2024 for 1 day, or where stated on a valid permit (BC008WNNH30NPOLEJ71 – Openreach). The scheduled dates may vary for these works with appropriate signs showing and/or displayed on one.network. The closure is required for the safety of the public and workforce while pole recovery works are undertaken by Openreach.

An alternative route is available via Sporhams Lane, Mayes Lane, Woodhill Road, Access Road To Woodhill Cottages, Woodhill Common Road and vice versa.

The Order will come into effect on 18th April 2024 and may continue in force for 18 months or until the works have been completed, whichever is the earlier.

(Brock Hill, South Hanningfield) (Temporary Prohibition of Traffic) Order 2024

Notice is hereby given that the Essex County Council has made the above Order under section 14(1) of the Road Traffic Regulation Act 1984.

Effect of the order: To temporarily close that length of Brock Hill, South Hanningfield in the City of Chelmsford, from its junction with Sudbury Road for a distance of approximately 570m in a south easterly direction. The closure is scheduled to commence on 24th April 2024 for 7 days, or where stated on a valid permit (A5006ESSSTHAN0076 – County Broadband LTD). The scheduled dates may vary for these works with appropriate signs showing and/or displayed on one.network. The closure is required for the safety of the public and workforce while installing broadband works are undertaken by County Broadband LTD.

An alternative route is available via Sudbury Road, Castledon Road, London Road, London Road Roundabout, Golden Jubilee Way, Runwell Road Roundabout, Runwell Road, Brock Hill and vice versa.

The Order will come into effect on 4th April 2024 and may continue in force for 18 months or until the works have been completed, whichever is the earlier.

(Church Lane, Little Leighs) (Temporary Prohibition of Traffic) Order 2024

Notice is hereby given that the Essex County Council intends, not less than seven days from the date of this notice, to make the above Order under section 14(1) of the Road Traffic Regulation Act 1984.

Effect of the order: To temporarily close that length of Church Lane, Little Leighs in the City of Chelmsford, from its junction with Main Road for a distance of approximately

100m in a north westerly direction. The closure is scheduled to commence on 26th April 2024 for 1 day, or where stated on a valid permit (BC0080GEA74918279 – Openreach). The scheduled dates may vary for these works with appropriate signs showing and/or displayed on one.network. The closure is required for the safety of the public and workforce while overhead cabling works are undertaken by Openreach.

An alternative route is available via Main Road, Goodmans Lane, Great Leighs Bypass Roundabout South, School Lane, Felsted Road, Little Green Road, Church Lane and vice versa.

The Order will come into effect on 4th April 2024 and may continue in force for 18 months or until the works have been completed, whichever is the earlier.

(Kings Road, Chelmsford) (Temporary Prohibition of Traffic) Order 2024

Notice is hereby given that the Essex County Council has made the above Order under section 14(1) of the Road Traffic Regulation Act 1984.

Effect of the order: To temporarily close that length of Kings Road, Chelmsford in the City of Chelmsford, from its junction with Dixon Avenue to its junction with North Avenue a distance of approximately 25m. The closure is scheduled to commence on 27th April 2024 for 2 days, or where stated on a valid permit (V00155122062 – Esp Electricity Limited). The scheduled dates may vary for these works with appropriate signs showing and/or displayed on one.network. The closure is required for the safety of the public and workforce while mains laying works are undertaken by Esp Electricity Limited.

An alternative route is available via Kings Road, Swiss Avenue, Broomfield Road, Corporation Road and vice versa.

The Order will come into effect on 4th April 2024 and may continue in force for 18 months or until the works have been completed, whichever is the earlier.

(Various Roads, Borough of Castle Point & District of Rochford) (Temporary Prohibition of Traffic) (No.1) Order 2024

Notice is hereby given that the Essex County Council has made the above Order under section 14(1) of the Road Traffic Regulation Act 1984.

Effect of the order:

1. To temporarily close those lengths of roads in the Borough of Basildon & Castle Point as specified in the schedule to this Order.

The works being undertaken will take place within an 18-month period from 4th April 2024, exact dates will be specified on one.network. The road will be closed to facilitate each phase of works and then re-opened to the public. Access will be maintained for emergency services. Diversion routes will be signed at each location and residents will be informed of the dates of each phase via letter/leaflet drop and advanced warning signs on the road.

For all enquiries, please contact our Contact Centre on 0345 603 7631.

The Order will come into effect on 4th April 2024 and may continue in force for 18 months or until the works have been completed, whichever is the earlier.

Schedule

Road	Description	Alternative Route
A127 – Southend Arterial Road, Thundersley/Rayleigh	from a point where the Off Slip Road A127 to A1245 Eastbound is to the Southend On Sea Border a distance of approximately 5095m in both directions	Progress Road, Rayleigh Road, Eastwood Road, High Street, High Road, Great Wheatley Road, Rayleigh Weir Roundabout, Arterial Road, London Road, Kiln Road, Broad And Cheese Hill, Kents Hill Road, Sadlers Farm Roundabout, Pitsea Bypass, Canvey Way, A13 Underpass, A130 New Bypass, Fairgreen Interchange, Arterial Road Slip Road From A1245 To A127, Southend Arterial Road, Rayleigh Weir Slip Road From A127 To A129 and vice versa.
On Slip Road from A129 to A127 Eastbound, Rayleigh	from its junction with Fairgreen Interchange Roundabout to its junction with A127 a distance of approximately 305m	as above
Rayleigh Weir Slip Road from A129 to A127 Eastbound, Rayleigh	from its junction with Rayleigh Weir Roundabout to A127 a distance of approximately 450m	as above
Brook Road Extension, Rayleigh	from its junction with Brook Road to its junction with A127 a distance of approximately 55m	as above
Rayleigh Weir Slip Road from A129 to A127 Westbound, Thundersley	from its junction with Rayleigh Weir Roundabout to its junction with A127 a distance of approximately 390m	as above

(Woodhill Road, Danbury) (Temporary Prohibition of Traffic) Order 2024

Notice is hereby given that the Essex County Council intends, not less than seven days from the date of this notice, to make the above Order under section 14(1) of the Road Traffic Regulation Act 1984.

Effect of the order: To temporarily close that length of Woodhill Road, Danbury in the City of Chelmsford, from a point approximately 200m south west of its junction with Woodhill Common Road for a distance of approximately 30m in a south westerly direction. The closure is scheduled to commence on 26th April 2024 for 1 day, or where stated on a valid permit (BC0080GEA11802805 – Openreach). The scheduled dates may vary for these works with appropriate signs showing and/or displayed on one.network. The closure is required for the safety of the public and workforce while overhead cabling works are undertaken by Openreach.

An alternative route is available via Woodhill Road, Molrains Lane, Maldon Road, Main Road, Mayes Lane, Penny Royal Road, The Common, Bicknacre Road and vice versa.

The Order will come into effect on 4th April 2024 and may continue in force for 18 months or until the works have been completed, whichever is the earlier.

Probate & Trustee

ALEXANDER DOUGLAS ANDREW (Deceased)

Pursuant to the Trustee Act 1925 any persons having a claim against or an interest in the Estate of the above named, late of Thrift, Madles Lane, Ingatstone, Essex, CM4 9QA, who died on 13/12/2023, are required to send written particulars thereof to the undersigned on or before 12/06/2024, after which date the Estate will be distributed having regard only to the claims and interests of which they have had notice.

Peter James Andrew,
Dove Lane, 2, Chelmsford, Essex, CM2 8AX
(Ref:ADA44)

JOHANNA ANNE PHILLIPS (Maiden name: Phillips)

(Previous names: Johanna Anne Fitzgibbon, Anne Phillips) (Deceased)

Pursuant to the Trustee Act 1925 any persons having a claim against or an interest in the Estate of the above named, late of 28 East Avenue, Althorne, Chelmsford, CM3 6DD, who died on 23/10/2023, are required to send written particulars thereof to the undersigned on or before 12/06/2024, after which date the Estate will be distributed having regard only to the claims and interests of which they have had notice.

Colette Anna Maria Phillips, The London Gazette (40101), PO Box 3584, Norwich NR7 7WD

Planning

CHELMSFORD CITY COUNCIL

Planning (Listed Buildings and Conservation Areas) Act 1990
Town and Country Planning (Development Management Procedure) Order 2015

Notice is given that the Local Planning Authority has received the following applications:

Development which affects a listed building.

Clottergate Private Road Chelmsford Essex CM2 8TH Demolish existing single storey lean-to side extension. Construction of part single, part two storey side extension and new single storey porch to south elevation with internal alterations to first floor and existing porch. Demolition of existing two storey lean-to extension and replacement with two storey flat roof link. Ref No. 24/00441/FUL & Ref No. 24/00442/LBC

Major development.

Land North South And East Of Channels Drive Broomfield Chelmsford Variation of condition 1 (approved plans) of 18/01056/S73/1 (Description: Variation of condition 1 (approved plans) of the previously granted permission 18/01056/REM – (Application for the approval of reserved matters (access, appearance, layout, landscaping, and scale) in relation to the outline application permission 10/01976/OUT at Channels Phase 6 for the development of 128 dwellings together with associated access, car parking, landscaping and related works). Amendments and reconfiguration to sizes and layout of residential land parcels A – G. Alterations to designs of house types A1 and A2. Additional house types E3 and F3 implemented into design.) to amend and improve the retaining walls adjoining the block B apartments. Ref No. 18/01056/S73/4

These applications can be viewed on our website at www.chelmsford.gov.uk/planning or at the Council offices in Duke Street, Chelmsford during normal opening hours.

Comments can be submitted on the website or by writing to the Council at P.O. Box 7544, Chelmsford, CM1 1JE, quoting the appropriate reference number, by 3 May 2024.

Please note that comments submitted will be available for the public to read, and if an appeal is lodged will be passed to the Secretary of State. Please see our website for further information.

ADVERTISEMENTS:

The Council gives warning, pursuant to its powers under Section 225 of the Town and Country Planning Act 1990, that it will remove or obliterate any placard or poster displayed illegally within the administrative boundaries of Chelmsford City Council.

Paul Brookes, Director of Sustainable Communities



Any item
any price
free online

marketplacealive.co.uk
Your local place to buy and sell

Booking online,
what a great idea



marketplacealive.co.uk Your local place to buy and sell

Find, save and share **Public Notices** that affect you in your local area.

Stay informed...



Public Notice Portal

visit publicnoticeportal.uk

To place a public notice, please email: publicnoticesteam@reachplc.com

Planning

NATIONAL GRID ELECTRICITY TRANSMISSION PLC SECTION 47 OF THE PLANNING ACT 2008 (AS AMENDED) NORWICH TO TILBURY

NOTICE OF PUBLICATION OF A STATEMENT OF COMMUNITY CONSULTATION

Notice is hereby given that National Grid Electricity Transmission plc ("National Grid") of National Grid House, Warwick Technology Park, Gallows Hill, Warwick, CV34 6DA has now published a Statement of Community Consultation ("SoCC") for Norwich to Tilbury in accordance with Section 47 of the Planning Act 2008 (as amended).

Norwich to Tilbury (the "Project") is a proposal by National Grid to upgrade the electricity transmission system in East Anglia between Norwich and Tilbury. The Project includes a new 400 kilovolt ("kV") electricity transmission connection of approximately 184 kilometres ("km") in overall length from Norwich Main Substation and Tilbury Substation via Bramford Substation, comprising:

- approximately 159 km of new overhead line supported on approximately 510 steel lattice pylons (approximately 50 metres ("m") in height) some of which are gantries (typically up to 15 m in height) within proposed Cable Sealing End ("CSE") compounds, or existing or proposed substations
- approximately 25 km of 400 kV underground cabling some of which is located through the Dedham Vale National Landscape (formerly known as Dedham Vale AONB)
- six new CSE compounds, each with a permanent access, to connect the overhead lines to the underground cables
- a new 400 kV East Anglia Connection Node ("EACN") substation, with a new permanent access, on the Tending Peninsula. This is proposed to be an Air Insulated Switchgear ("AIS") substation
- substation extension works at the existing Norwich Main, and Bramford substations and works within the existing Tilbury Substation to connect and support operation of the new transmission connection
- temporary works associated with the construction of the Project.

An alternative design at the Waveney Valley (referred to as the Waveney Valley Alternative) is also being considered and is the subject of consultation and ongoing assessment. This design alternative, if taken forward, would result in changes to those elements of the Project set out below. This would instead comprise:

- installation of approximately 157 km of new 400 kV overhead line
- installation of approximately 27 km of 400 kV underground cabling (some of which is located through the Dedham Vale National Landscape)
- eight new CSE compounds (each with a permanent access) to connect the overhead lines to the underground cables.

All other works listed above would be consistent with either alternative.

In other words, the Waveney Valley Alternative, if taken forward and based on the 2024 preferred draft alignment would comprise approximately 2 km less new 400 kV overhead line and approximately an additional 2 km of 400 kV underground cabling and two additional new CSE compounds, each with a permanent access, to connect the overhead lines to the underground cables.

Third party utilities diversions and / or modifications would also be required to facilitate the construction of the Project. There would also be land required for mitigation, compensation and enhancement of the environment including Biodiversity Net Gain.

As well as the permanent infrastructure, land would also be required temporarily for construction activities including for example working areas for construction equipment and machinery, site offices, welfare, storage and temporary construction access.

The Project would be designed, constructed and operated in accordance with applicable health and safety legislation. The Project would also need to comply with design safety standards including the National Electricity Transmission System ("NETS") Security and Quality of Supply Standard, which sets out the criteria and methodology for planning and operating the NETS. This informs a suite of National Grid policies and processes, which contain details on design standards required to be met when designing, constructing and operating assets such as proposed for the Project.

Under Section 47 of the Planning Act 2008, National Grid has a duty to consult the community on its proposals. The SoCC explains how National Grid will undertake the consultation, where the consultation documents can be viewed, where public events will be held and explains how people can comment on the proposals and provide responses to the consultation.

The Project is an Environmental Impact Assessment ("EIA") development, as defined by the Infrastructure Planning (Environmental Impact Assessment) Regulations 2017 (as amended).

The consultation will take place between 12:00 noon on 10 April 2024 and 11:59pm 18 June 2024. Between these dates the SoCC is available to view free of charge on the Project website at: www.nationalgrid.com/n-t

Reference copies of the SoCC will also be available to view free of charge from 12:00 noon on 10 April 2024 for the duration of the consultation which ends at 11:59pm on 18 June 2024 at the following inspection points in the vicinity of the Project:

Location	Address	Opening hours
Long Stratton Library	The Street Long Stratton NR15 2XJ	Monday - 11am-7pm Tuesday - 1pm-7pm Wednesday - 8am-7pm (unstaffed) Thursday - 1pm-7pm Friday - 8am-7pm (unstaffed) Saturday - 11am-4pm Sunday - 10am-4pm (unstaffed)
Norwich Library	Unit 3 The Forum Millennium Plain Norwich NR2 1AW	Monday - Friday - 10am-7pm Saturday - 9am-5pm
Tuckswood Library	Robin Hood Road Eaton NR4 6BX	Monday - 8am - 7pm (unstaffed) Tuesday - 10am-7pm Wednesday - 10am-7pm (unstaffed) Thursday - 8am-7pm (unstaffed) Friday - 11am-7pm Saturday - 10am-4pm Sunday - 10am-4pm (unstaffed)
Diss Library	Church Street Diss IP22 4DD	Monday - 10am-7pm Tuesday - 8am-7pm Wednesday - 10am-7pm Thursday - 10am-7pm Friday - 10am-7pm Saturday - 10am-7pm Sunday - 10am-4pm
Stowmarket Library	Milton Road Stowmarket IP14 1EX	Monday - Closed Tuesday - 8.30am-6.45pm Wednesday - 8.30am-5.45pm Thursday - 8.30am-5.45pm Friday - 8.30am-6.30pm Saturday - 8.30am-4pm Sunday - 10am-4pm
Capel St Mary Library	Village Hall The Street Capel St Mary IP9 2EF	Monday - Closed Tuesday - 9am-12.30pm, 2pm-5.30pm Wednesday and Thursday - 9am-12.30pm Friday - 2pm-5.30pm Saturday - 9am-3pm Sunday - 10am-3pm
Coggeshall Library	The Friends Meeting House Stonham Street Coggeshall CO6 1UH	Monday - Closed Tuesday - 2pm-5.30pm Wednesday - Closed Thursday - 9am-5.30pm Friday - Closed Saturday - 9am-5pm Sunday - Closed
Chelmsford Library	Market Road Chelmsford CM1 1QH	Monday - 9am-5.30pm Tuesday - 9am-5.30pm Wednesday - 9am-5.30pm Thursday - 9am-7pm Friday - 9am-5.30pm Saturday - 9am-5pm Sunday - 10.30am-1.30pm
Colchester Library	Trinity Square Colchester CO1 1JB	Monday - 9am-5.30pm Tuesday - 9am-7pm Wednesday - 9am-5.30pm Thursday - 9am-5.30pm Friday - 9am-5.30pm Saturday - 9am-5pm Sunday - 1pm-4pm
Tilbury Library	Civic Square Tilbury RM18 8AD	Monday - 10am-1pm and 2pm-5pm Tuesday - Closed Wednesday - 10am-1pm and 2pm-5pm Thursday - Closed Friday - Closed Saturday - Closed Sunday - Closed
Greenstead Library	Hawthorn Avenue Colchester CO4 3QE	Monday - 9am-5.30pm Tuesday - 9am-5.30pm Wednesday - Closed Thursday - 9am-5.30pm Friday - Closed Saturday - 9am-5pm Sunday - Closed
Starway Library	10 Villa Road Starway CO3 0RH	Monday - Closed Tuesday - 2pm-7pm Wednesday - Closed Thursday - 9am-1pm Friday - Closed Saturday - 9am-1pm Sunday - Closed
Prettygate Library	Prettygate Road Colchester CO3 4EQ	Monday - Closed Tuesday - 9am-7pm Wednesday - 9am-5.30pm Thursday - Closed Friday - 9am-5.30pm Saturday - 9am-5pm Sunday - Closed
Wivenhoe Library	104/6 High Street Wivenhoe CO7 9AB	Monday - Closed Tuesday - 2pm-7pm Wednesday - Closed Thursday - 9am-5.30pm Friday - Closed Saturday - 9am-5pm Sunday - Closed

Prior to attending these locations, it is advised that opening times are checked.

To request a printed or alternative format copy of the SoCC, please contact the Project team via the details at the bottom of this notice. If you have any questions about the Project or the consultation, please get in touch:

Method	Contact details	Hours of operation
Online	http://www.nationalgrid.com/n-t	24/7
Email	contact@n-t.nationalgrid.com	9am-5pm weekdays
Freephone	0800 915 2497	9am-5pm weekdays
Post	FREEPOST N to T	24/7

NATIONAL GRID ELECTRICITY TRANSMISSION PLC SECTION 48 OF THE PLANNING ACT 2008 (AS AMENDED) REGULATION 4, THE INFRASTRUCTURE PLANNING (APPLICATIONS: PRESCRIBED FORMS AND PROCEDURE) REGULATIONS 2009 NOTICE PUBLICISING A PROPOSED APPLICATION FOR A DEVELOPMENT CONSENT ORDER FOR NORWICH TO TILBURY

Notice is hereby given that National Grid Electricity Transmission plc ("National Grid") of National Grid House, Warwick Technology Park, Gallows Hill, Warwick, CV34 6DA intends to apply to the Secretary of State for a Development Consent Order ("DCO") under Section 37 of the Planning Act 2008 (as amended) to authorise the construction of Norwich to Tilbury.

Norwich to Tilbury (the "Project") is a proposal by National Grid to upgrade the electricity transmission system in East Anglia between Norwich and Tilbury. The Project includes a new 400 kilovolt ("kV") electricity transmission connection of approximately 184 kilometres ("km") in overall length from Norwich Main Substation and Tilbury Substation via Bramford Substation.

National Grid will consult on all aspects of the proposed development for the Project, including:

- approximately 159 km of new overhead line supported on approximately 510 steel lattice pylons (approximately 50 metres ("m") in height) some of which are gantries (typically up to 15 m in height) within proposed Cable Sealing End ("CSE") compounds, or existing or proposed substations
- approximately 25 km of 400 kV underground cabling some of which is located through the Dedham Vale National Landscape (formerly known as Dedham Vale AONB)
- six new CSE compounds, each with a permanent access, to connect the overhead lines to the underground cables
- a new 400 kV East Anglia Connection Node ("EACN") substation, with a new permanent access, on the Tending Peninsula. This is proposed to be an Air Insulated Switchgear ("AIS") substation
- substation extension works at the existing Norwich Main, and Bramford substations and works within the existing Tilbury Substation to connect and support operation of the new transmission connection
- temporary works associated with the construction of the Project.

An alternative design at the Waveney Valley (referred to as the Waveney Valley Alternative) is also being considered and is the subject of consultation and ongoing assessment. This design alternative, if taken forward, would result in changes to those elements of the Project set out below. This would instead comprise:

- installation of approximately 157 km of new 400 kV overhead line
- installation of approximately 27 km of 400 kV underground cabling (some of which is located through the Dedham Vale National Landscape)
- eight new CSE compounds (each with a permanent access) to connect the overhead lines to the underground cables.

All works listed above would be consistent with either alternative.

In other words, the Waveney Valley Alternative, if taken forward and based on the 2024 preferred draft alignment would comprise approximately 2 km less new 400 kV overhead line and approximately an additional 2 km of 400kV underground cabling and two additional new CSE compounds, each with a permanent access, to connect the overhead lines to the underground cables.

Third party utilities diversions and / or modifications would also be required to facilitate the construction of the Project. There would also be land required for mitigation, compensation and enhancement of the environment including Biodiversity Net Gain.

As well as the permanent infrastructure, land would also be required temporarily for construction activities including for example working areas for construction equipment and machinery, site offices, welfare, storage and temporary construction access.

The Project would be designed, constructed and operated in accordance with applicable health and safety legislation. The Project would also need to comply with design safety standards including the National Electricity Transmission System ("NETS") Security and Quality of Supply Standard, which sets out the criteria and methodology for planning and operating the NETS. This informs a suite of National Grid policies and processes, which contain details on design standards required to be met when designing, constructing and operating assets such as proposed for the Project.

The proposed application will seek authorisation for the compulsory acquisition of land and interests in and rights over land, overriding easements and other rights, the temporary use of land, and other ancillary powers.

An Environmental Statement will therefore be submitted as part of the proposed application, which will contain information about the environmental effects of the Project.

All documents, plans and maps showing the nature and location of the proposed development, including the preliminary environmental information, will be available to download free of charge from 12:00 noon on 10 April 2024 until 11:59pm 18 June 2024 on <http://www.nationalgrid.com/n-t> (via the document library page).

Reference copies of certain documents showing the nature and location of the proposed development will also be available to view free of charge from 12:00 noon on 10 April 2024 at the following inspection points in the vicinity of the Project for the duration of the consultation (until 18 June 2024):

Location	Address	Opening hours
Long Stratton Library	The Street Long Stratton NR15 2XJ	Monday - 11am-7pm Tuesday - 1pm-7pm Wednesday - 8am-7pm (unstaffed) Thursday - 1pm-7pm Friday - 8am-7pm (unstaffed) Saturday - 11am-4pm Sunday - 10am-4pm (unstaffed)
Norwich Library	Unit 3 The Forum Millennium Plain Norwich NR2 1AW	Monday - Friday - 10am-7pm Saturday - 9am-5pm
Tuckswood Library	Robin Hood Road Eaton NR4 6BX	Monday - 8am - 7pm (unstaffed) Tuesday - 11am-7pm Wednesday - 8am-7pm (unstaffed) Thursday - 8am-7pm (unstaffed) Friday - 11am-7pm Saturday - 10am-4pm Sunday - 10am-4pm (unstaffed)

Diss Library	Church Street Diss IP22 4DD	Monday - 10am-7pm Tuesday - 8am-7pm Wednesday - 10am-7pm Thursday - 10am-7pm Friday - 10am-7pm Saturday - 10am-7pm Sunday - 10am-4pm.
Stowmarket Library	Milton Road Stowmarket IP14 1EX	Monday - Closed Tuesday - 8.30am-6.45pm Wednesday - 8.30am-5.45pm Thursday - 8.30am-5.45pm Friday - 8.30am-6.30pm Saturday - 8.30am-4pm Sunday - 10am-4pm.
Capel St Mary Library	Village Hall The Street Capel St Mary IP9 2EF	Monday - Closed Tuesday - 9am-12.30pm, 2pm-5.30pm Wednesday and Thursday - 9am-12.30pm Friday - 2pm-5.30pm Saturday - 9am-3pm Sunday - 10am-3pm.
Coggeshall Library	The Friends Meeting House Stonham Street Coggeshall CO6 1UH	Monday - Closed Tuesday - 2pm-5.30pm Wednesday - Closed Thursday - 9am-5.30pm Friday - Closed Saturday - 9am-5pm Sunday - Closed.
Chelmsford Library	Market Road Chelmsford CM1 1QH	Monday - 9am-5.30pm Tuesday - 9am-5.30pm Wednesday - 9am-5.30pm Thursday - 9am-7pm Friday - 9am-5.30pm Saturday - 9am-5pm Sunday - 10.30am-1.30pm.
Colchester Library	Trinity Square Colchester CO1 1JB	Monday - 9am-5.30pm Tuesday - 9am-5.30pm Wednesday - 9am-7pm Thursday - 9am-5.30pm Friday - 9am-5.30pm Saturday - 9am-5pm Sunday - 1pm-4pm.
Tilbury Library	Civic Square Tilbury RM18 8AD	Monday - 10am-1pm and 2pm-5pm Tuesday - Closed Wednesday - 10am-1pm and 2pm-5pm Thursday - Sunday - Closed.
Greenstead Library	Hawthorn Avenue Colchester CO4 3QE	Monday - 9am-5.30pm Tuesday - 9am-5.30pm Wednesday - Closed Thursday - 9am-5.30pm Friday - Closed Saturday - 9am-5pm Sunday - Closed.
Starway Library	10 Villa Road Starway CO3 0RH	Monday - Closed Tuesday - 2pm-7pm Wednesday - Closed Thursday - 9am-1pm Friday - Closed Saturday - 9am-1pm Sunday - Closed.
Prettygate Library	Prettygate Road Colchester CO3 4EQ	Monday - Closed Tuesday - 9am-7pm Wednesday - 9am-5.30pm Thursday - Closed Friday - 9am-5.30pm Saturday - 9am-5pm Sunday - Closed.
Wivenhoe Library	104/6 High Street Wivenhoe CO7 9AB	Monday - Closed Tuesday - 2pm-7pm Wednesday - Closed Thursday - 9am-5.30pm Friday - Closed Saturday - 9am-5pm Sunday - Closed.

Prior to attending these locations, it is advised opening times are checked.

Requests for paper copies of the technical documents will be reviewed on a case by-case basis. To cover printing costs a reasonable copying charge may apply, to be paid for by the recipient and up to a maximum value of £500 for the whole suite of consultation documents. Please get in touch with us using the details below if you would like a printed or alternative format copy of materials.

How to respond to the consultation

The consultation is running between 12:00 noon on 10 April 2024 and 11:59pm on 18 June 2024.

Responses to the consultation can be submitted in the following ways:

- online via the Project's website (<http://www.nationalgrid.com/n-t>)
- scanning a paper copy of the Feedback questionnaire or submitting a free text letter or email
- by post at Freepost N TO T
- by email (contact@n-t.nationalgrid.com).

A printed copy of the consultation Feedback questionnaire can be requested by contacting the Project team on the details below.

National Grid must receive all responses by 11:59pm on 18 June 2024 to ensure their consideration. Please note that responses are likely to be made public, but that contact/personal details will be redacted.

When deciding on the final form of the proposed application for a DCO for the Project, National Grid will consider any response to this publicity or the consultation that is received before the specified deadline.

National Grid may be required to make copies of representations available to the Secretary of State. However, National Grid will request that personal details are not placed on the public record. Personal details will be held securely in accordance with the Data Protection Act 2018 and will be used solely in connection with the consultation process and the development of this Project and, except as noted above, will not be disclosed to any third parties. National Grid's privacy policy can be found on its website: <https://www.nationalgrid.com/privacy-policy>.

If you have any questions about the Project or the consultation, please get in touch:

Email: contact@n-t.nationalgrid.com Telephone: 0800 915 2497

'Every day
is a lucky
day for me'
**Hanif
Kureishi**

→ G2



'Hypnotic' ★★★★★
The Last Caravaggio
The National Gallery Page 21



Wednesday
17 April 2024
£3.00
From £1.97 for subscribers

**The
Guardian**
Newspaper of the year

Tory divisions exposed as Sunak smoking ban moves a step closer

Flagship bill passes but
Badenoch and Truss
lead sizeable revolt

Eleni Courea
Political correspondent

A ban on smoking for future generations moved a step closer last night but Rishi Sunak suffered a blow to his authority after dozens of Conservative MPs voted against it.

The House of Commons voted by 383 to 67 in favour of the prime minister's plan to make it illegal for anyone born in 2009 or later to buy tobacco products in the UK.

The legislation, which would in effect ban smoking for future generations by raising the legal age every year, is seen by Sunak's allies as a key part of his political legacy.

However, the result of a vote on one of Sunak's high-profile policies - which saw the potential future leadership contender Kemi Badenoch and five other ministers join 51 more Tory

MPs to vote against - underlined the depth of division within the party.

Labour has thrown its weight behind the plan, which was unveiled at Tory party conference in October, ensuring that it sailed through the Commons. More than 100 Tory MPs abstained, although some of them will have been absent from the Commons for unrelated reasons.

Badenoch, the business secretary, was the only cabinet minister to vote against the legislation. She said beforehand she had "significant concerns" because the legislation meant

**'I don't think the end
justifies the means. It
didn't feel right to me'**

Kemi Badenoch
Cabinet minister

that "people born a day apart will have permanently different rights".

She told LBC after the vote: "I don't think the end justifies the means. The principle I was against was treating

adults differently, and how that would be enforced. It didn't feel right to me."

Five other ministers - Julia Lopez, Alex Burghart, Steve Baker, Lee Rowley and Andrew Griffith - also voted against. Penny Mordaunt, leader of the Commons, abstained.

Conservative MPs were given a free vote, although Andrea Leadsom, the junior health minister in charge of the bill, contacted some of them to make the government's case.

Opposition to the plans 14 → was led by the former prime

Top Iranian aide warns west over 'total war'

Exclusive
Patrick Wintour
Diplomatic editor

Benjamin Netanyahu is seeking to trap the west into a total war across the Middle East that would have incalculable consequences for the region and the world, Iran's most senior diplomat in the UK claimed yesterday.

In his first interview since Tehran launched an unprecedented missile and drone attack against Israel at the weekend, Mehdi Hosseini Matin also warned that if Israel made "another mistake" by launching an attack on Iran, there would be a response that was stronger, more severe and administered without the warning issued ahead of the weekend attack.

The salvo of more than 300 drones and missiles - almost all of which were intercepted by Israel and its allies or fell short of their targets - came in retaliation for a 1 April airstrike on the Iranian consulate in Damascus that killed several Iranian

Islamic Revolutionary 7 →



**'A message
of peace'**

The Olympic flame was lit yesterday amid the ruins of Olympia, the Greek birthplace of the Games, beginning a 3,100-mile torch relay due to end in Paris in July. **Page 27 →**

PM attacks rightwing conference shutdown

Lisa O'Carroll Brussels
Aletha Adu
Ben Quinn

Rishi Sunak, the prime minister, has rounded on Belgian authorities for closing a radical rightwing conference in Brussels that was addressed by British politicians including Nigel Farage and Suella Braverman.

After a day of chaos, claims and recriminations, the decision by a local Belgian mayor to stop the National Conservatives (NatCon) event was also condemned as "unacceptable" by Belgium's prime minister, Alexander De Croo.

The two-day conference, which was also due to hear from Hungary's prime minister Viktor Orbán and the far-right French politician Éric Zemmour, had been scrambling to find a venue to host the 14 →

This notice supersedes the notice printed on 10 April 2024 which contained an error in respect of library opening hours and address.

NATIONAL GRID ELECTRICITY TRANSMISSION PLC
SECTION 47 OF THE PLANNING ACT 2008 (AS AMENDED)
NORWICH TO TILBURY

NOTICE OF PUBLICATION OF A STATEMENT OF COMMUNITY CONSULTATION

Notice is hereby given that National Grid Electricity Transmission plc ("National Grid") of National Grid House, Warwick Technology Park, Gallows Hill, Warwick, CV34 6DA has now published a Statement of Community Consultation ("SoCC") for Norwich to Tilbury in accordance with Section 47 of the Planning Act 2008 (as amended).

Norwich to Tilbury (the "Project") is a proposal by National Grid to upgrade the electricity transmission system in East Anglia between Norwich and Tilbury. The Project includes a new 400 kilovolt ("kV") electricity transmission connection of approximately 184 kilometres ("km") in overall length from Norwich Main Substation and Tilbury Substation via Bramford Substation, comprising:

- approximately 159 km of new overhead line supported on approximately 510 steel lattice pylons (approximately 50 metres ("m") in height) some of which are gantries (typically up to 15 m in height) within proposed Cable Sealing End ("CSE") compounds, or existing or proposed substations
- approximately 25 km of 400 kV underground cabling some of which is located through the Dedham Vale National Landscape (formerly known as Dedham Vale AONB)
- six new CSE compounds, each with a permanent access, to connect the overhead lines to the underground cables
- a new 400 kV East Anglia Connection Node ("EACN") substation, with a new permanent access, on the Tendring Peninsula. This is proposed to be an Air Insulated Switchgear ("AIS") substation
- substation extension works at the existing Norwich Main, and Bramford substations and works within the existing Tilbury Substation to connect and support operation of the new transmission connection
- temporary works associated with the construction of the Project.

An alternative design at the Waveney Valley (referred to as the Waveney Valley Alternative) is also being considered and is the subject of consultation and ongoing assessment. This design alternative, if taken forward, would result in changes to those elements of the Project set out below. This would instead comprise:

- installation of approximately 157 km of new 400 kV overhead line
- installation of approximately 27 km of 400 kV underground cabling (some of which is located through the Dedham Vale National Landscape)
- eight new CSE compounds (each with a permanent access) to connect the overhead lines to the underground cables.

All other works listed above would be consistent with either alternative.

In other words, the Waveney Valley Alternative, if taken forward and based on the 2024 preferred draft alignment would comprise approximately 2 km less new 400 kV overhead line and approximately an additional 2 km of 400 kV underground cabling and two additional new CSE compounds, each with a permanent access, to connect the overhead lines to the underground cables.

Third party utilities diversions and / or modifications would also be required to facilitate the construction of the Project. There would also be land required for mitigation, compensation and enhancement of the environment including Biodiversity Net Gain.

As well as the permanent infrastructure, land would also be required temporarily for construction activities including for example working areas for construction equipment and machinery, site offices, welfare, storage and temporary construction access.

The Project would be designed, constructed and operated in accordance with applicable health and safety legislation. The Project would also need to comply with design safety standards including the National Electricity Transmission System ("NETS") Security and Quality of Supply Standard, which sets out the criteria and methodology for planning and operating the NETS. This informs a suite of National Grid policies and processes, which contain details on design standards required to be met when designing, constructing and operating assets such as proposed for the Project.

Under Section 47 of the Planning Act 2008, National Grid has a duty to consult the community on its proposals. The SoCC explains how National Grid will undertake the consultation, where the consultation documents can be viewed, where public events will be held and explains how people can comment on the proposals and provide responses to the consultation.

The Project is an Environmental Impact Assessment ("EIA") development, as defined by the Infrastructure Planning (Environmental Impact Assessment) Regulations 2017 (as amended).

The consultation will take place between 12:00 noon on 10 April 2024 and 11:59pm 18 June 2024. Between these dates the SoCC is available to view free of charge on the Project website at: www.nationalgrid.com/n-t

Reference copies of the SoCC will also be available to view free of charge from 12:00 noon on 10 April 2024 for the duration of the consultation which ends at 11:59pm on 18 June 2024 at the following inspection points in the vicinity of the Project:

Location	Address	Opening hours
Long Stratton Library	The Street, Long Stratton NR15 2XJ	Monday - 11am-7pm Tuesdays - 1pm-7pm Wednesday - 8am-7pm (unstaffed) Thursday - 1pm-7pm Friday - 8am-7pm (unstaffed) Saturday - 11am-4pm Sunday - 10am-4pm (unstaffed).
Norwich Library	Unit 3, The Forum, Millenium Plain, Norwich NR2 1AW	Monday - Friday - 10am-7pm, Saturday - 9am-5pm
Tuckswold Library	Robin Hood Road, Eaton NR4 6BX	Monday - 8am - 7pm (unstaffed), Tuesday - 11am-7pm Wednesday - 8am-7pm (unstaffed), Thursday - 8am-7pm (unstaffed) Friday - 11am-7pm, Saturday - 10am-4pm, Sunday - 10am-4pm (unstaffed).
Diss Library	Church Street, Diss IP22 4DD	Monday - 10am-7pm, Tuesday - 8am-7pm, Wednesday - 10am-7pm Thursday - 10am-7pm, Friday - 10am-7pm, Saturday - 10am-7pm, Sunday - 10am-4pm
Stowmarket Library	Milton Road, Stowmarket IP14 1EX	Monday - Closed, Tuesday - 8.30am-6.45pm, Wednesday - 8.30am-5.45pm Thursday - 8.30am-5.45pm, Friday - 8.30am-6.30pm, Saturday - 8.30am-4pm Sunday - 10am-4pm.
Capel St Mary Library	Village Hall, The Street, Capel St Mary IP9 2EF	Monday - Closed, Tuesday - 9am-12.30pm, 2pm-5.30pm, Wednesday and Thursday - 9am-12.30pm, Friday - 2pm-5.30pm, Saturday - 9am-3pm, Sunday - 10am-3pm.
Coggeshall Library	The Friends Meeting House. Stoneham Street Coggeshall CO6 1UH	Monday - Closed, Tuesday - 2pm-5.30pm, Wednesday - Closed Thursday - 9am-5.30pm, Friday - Closed, Saturday - 9am-5pm, Sunday - Closed.
Chelmsford Library	Market Road, Chelmsford CM1 1QH	Monday - 9am-5.30pm, Tuesday - 9am-5.30pm, Wednesday - 9am-5.30pm Thursday - 9am-7pm, Friday - 9am-5.30pm, Saturday - 9am-5pm, Sunday - 10.30am-1.30pm
Colchester Library	Trinity Square, Colchester, CO1 1JB	Monday - 9am-5.30pm, Tuesday - 9am-5.30pm, Wednesday - 9am-7pm Thursday - 9am-5.30pm, Friday - 9am-5.30pm, Saturday - 9am-5pm, Sunday - 1pm-4pm
Tilbury Library	Civic Square, Tilbury RM18 8AD	Monday - 10am-1pm and 2pm-5pm, Tuesday - Closed Wednesday - 10am-1pm and 2pm-5pm, Thursday - Sunday - Closed
Greenstead Library	Hawthorn Avenue, Colchester CO4 3QE	Monday - 9am-5.30pm, Tuesday - 9am-5.30pm, Wednesday - Closed Thursday - 9am-5.30pm, Friday - Closed, Saturday - 9am-5pm, Sunday - Closed
Stanway Library	10 Villa Road, Stanway CO3 0RH	Monday - Closed, Tuesday - 2pm-7pm, Wednesday - Closed Thursday - 9am-1pm, Friday - Closed, Saturday - 9am-1pm, Sunday - Closed
Prettygate Library	Prettygate Road, Colchester CO3 4EQ	Monday - Closed Tuesday - 9am-7pm Wednesday - 9am-5.30pm Thursday - Closed Friday - 9am-5.30pm Saturday - 9am-5pm Sunday - Closed
Wivenhoe Library	104/6 High Street, Wivenhoe CO7 9AB	Monday - Closed, Tuesday - 2pm-7pm, Wednesday - Closed Thursday - 9am-5.30pm, Friday - Closed, Saturday - 9am-5pm, Sunday - Closed

Prior to attending these locations, it is advised that opening times are checked.

To request a printed or alternative format copy of the SoCC, please contact the Project team via the details at the bottom of this notice.

If you have any questions about the Project or the consultation, please get in touch:

Method	Contact details	Hours of operation
Online	http://www.nationalgrid.com/n-t	24/7
Email	contact@n-t.nationalgrid.com	9am-5pm weekdays
Freephone	0800 915 2497	9am-5pm weekdays
Post	FREEPOST N to T	24/7

Appendix H3

Section 48 Notice

H3.1 Original S48 Notice

**NATIONAL GRID ELECTRICITY TRANSMISSION PLC
SECTION 48 OF THE PLANNING ACT 2008 (AS AMENDED)
REGULATION 4, THE INFRASTRUCTURE PLANNING (APPLICATIONS: PRESCRIBED FORMS
AND PROCEDURE) REGULATIONS 2009
NOTICE PUBLICISING A PROPOSED APPLICATION FOR A DEVELOPMENT CONSENT ORDER
FOR NORWICH TO TILBURY**

National Grid is extending statutory consultation on its proposals for Norwich to Tilbury until **11:59pm on Friday 26 July 2024**. Any feedback previously submitted during this consultation remains valid, but any further feedback or comments are welcome.

Notice is hereby given that National Grid Electricity Transmission plc ("National Grid") of National Grid House, Warwick Technology Park, Gallows Hill, Warwick, CV34 6DA intends to apply to the Secretary of State for a Development Consent Order ("DCO") under Section 37 of the Planning Act 2008 (as amended) to authorise the construction of Norwich to Tilbury.

Norwich to Tilbury (the "Project") is a proposal by National Grid to upgrade the electricity transmission system in East Anglia between Norwich and Tilbury. The Project includes a new 400 kilovolt ("kV") electricity transmission connection of approximately 184 kilometres ("km") in overall length from Norwich Main Substation and Tilbury Substation via Bramford Substation, comprising:

National Grid will consult on all aspects of the proposed development for the Project, including:

- approximately 159 km of new overhead line supported on approximately 510 steel lattice pylons (approximately 50 metres ("m") in height) some of which are gantries (typically up to 15 m in height) within proposed Cable Sealing End ("CSE") compounds, or existing or proposed substations
- approximately 25 km of 400 kV underground cabling some of which is located through the Dedham Vale National Landscape (formerly known as Dedham Vale AONB)
- six new CSE compounds, each with a permanent access, to connect the overhead lines to the underground cables
- a new 400 kV East Anglia Connection Node ("EACN") substation, with a new permanent access, on the Tendring Peninsula. This is proposed to be an Air Insulated Switchgear ("AIS") substation
- substation extension works at the existing Norwich Main, and Bramford substations and works within the existing Tilbury Substation to connect and support operation of the new transmission connection
- temporary works associated with the construction of the Project.

An alternative design at the Waveney Valley (referred to as the Waveney Valley Alternative) is also being considered and is the subject of consultation and ongoing assessment. This design alternative, if taken forward, would result in changes to those elements of the Project set out below. This would instead comprise:

- installation of approximately 157 km of new 400 kV overhead line
- installation of approximately 27 km of 400 kV underground cabling (some of which is located through the Dedham Vale National Landscape)
- eight new CSE compounds (each with a permanent access) to connect the overhead lines to the underground cables.

All works listed above would be consistent with either alternative.

In other words, the Waveney Valley Alternative, if taken forward and based on the 2024 preferred draft alignment would comprise approximately 2 km less new 400 kV overhead line and approximately an additional 2 km of 400kV underground cabling and two additional new CSE compounds, each with a permanent access, to connect the overhead lines to the underground cables.

NATIONAL GRID ELECTRICITY TRANSMISSION PLC
SECTION 48 OF THE PLANNING ACT 2008 (AS AMENDED)
REGULATION 4, THE INFRASTRUCTURE PLANNING (APPLICATIONS: PRESCRIBED FORMS
AND PROCEDURE) REGULATIONS 2009
NOTICE PUBLICISING A PROPOSED APPLICATION FOR A DEVELOPMENT CONSENT ORDER
FOR NORWICH TO TILBURY

Third party utilities diversions and / or modifications would also be required to facilitate the construction of the Project. There would also be land required for mitigation, compensation and enhancement of the environment including Biodiversity Net Gain.

As well as the permanent infrastructure, land would also be required temporarily for construction activities including for example working areas for construction equipment and machinery, site offices, welfare, storage and temporary construction access.

The Project would be designed, constructed and operated in accordance with applicable health and safety legislation. The Project would also need to comply with design safety standards including the National Electricity Transmission System ("NETS") Security and Quality of Supply Standard, which sets out the criteria and methodology for planning and operating the NETS. This informs a suite of National Grid policies and processes, which contain details on design standards required to be met when designing, constructing and operating assets such as proposed for the Project.

The proposed application will seek authorisation for the compulsory acquisition of land and interests in and rights over land, overriding easements and other rights, the temporary use of land, and other ancillary powers.

The Project is an Environmental Impact Assessment ("EIA") development, as defined by the Infrastructure Planning (Environmental Impact Assessment) Regulations 2017 (as amended). An Environmental Statement will therefore be submitted as part of the proposed application, which will contain information about the environmental effects of the Project.

All documents, plans and maps showing the nature and location of the proposed development, including the preliminary environmental information, will be available to download free of charge from 12:00 noon on 10 April 2024 until 11:59pm on Friday 26 July 2024 on <http://www.nationalgrid.com/n-t> (via the document library page).

Reference copies of certain documents showing the nature and location of the proposed development will also be available to view free of charge from 12:00 noon on 10 April 2024 at the following inspection points in the vicinity of the Project for the duration of the consultation (until Friday 26 July 2024):

Location	Address	Opening hours
Long Stratton Library	The Street Long Stratton NR15 2XJ	Monday - 11am-7pm Tuesdays - 1pm-7pm Wednesday - 8am-7pm (unstaffed) Thursday - 1pm-7pm Friday - 8am-7pm (unstaffed) Saturday - 11am-4pm Sunday - 10am-4pm (unstaffed).
Norwich Library	Unit 3 The Forum Millenium Plain Norwich NR2 1AW	Monday - Friday - 10am-7pm Saturday - 9am-5pm

NATIONAL GRID ELECTRICITY TRANSMISSION PLC
SECTION 48 OF THE PLANNING ACT 2008 (AS AMENDED)
REGULATION 4, THE INFRASTRUCTURE PLANNING (APPLICATIONS: PRESCRIBED FORMS
AND PROCEDURE) REGULATIONS 2009
NOTICE PUBLICISING A PROPOSED APPLICATION FOR A DEVELOPMENT CONSENT ORDER
FOR NORWICH TO TILBURY

Tuckswood Library	Robin Hood Road Eaton NR4 6BX	Monday - 8am – 7pm (unstaffed) Tuesday - 11am-7pm Wednesday - 8am-7pm (unstaffed) Thursday - 8am-7pm (unstaffed) Friday - 11am-7pm Saturday - 10am-4pm Sunday - 10am-4pm (unstaffed).
Diss Library	Church Street Diss IP22 4DD	Monday - 10am-7pm Tuesday - 8am-7pm Wednesday - 10am-7pm Thursday - 10am-7pm Friday - 10am-7pm Saturday - 10am-7pm Sunday - 10am-4pm
Stowmarket Library	Milton Road Stowmarket IP14 1EX	Monday - Closed Tuesday - 8.30am-6.45pm Wednesday - 8.30am-5.45pm Thursday - 8.30am-5.45pm Friday - 8.30am-6.30pm Saturday - 8.30am-4pm Sunday - 10am-4pm.
Capel St Mary Library	Village Hall The Street Capel St Mary IP9 2EF	Monday - Closed Tuesday - 9am-12.30pm, 2pm-5.30pm Wednesday and Thursday - 9am-12.30pm Friday - 2pm-5.30pm Saturday - 9am-3pm Sunday - 10am-3pm.
Coggeshall Library	The Friends Meeting House Stoneham Street Coggeshall CO6 1UH	Monday - Closed Tuesday - 2pm-5.30pm Wednesday - Closed Thursday - 9am-5.30pm Friday - Closed Saturday - 9am-5pm Sunday - Closed.
Chelmsford Library	Market Road Chelmsford CM1 1QH	Monday - 9am-5.30pm Tuesday - 9am-5.30pm Wednesday - 9am-5.30pm Thursday - 9am-7pm Friday - 9am-5.30pm Saturday - 9am-5pm Sunday - 10.30am-1.30pm
Colchester Library	Trinity Square Colchester CO1 1JB	Monday - 9am-5.30pm Tuesday - 9am-5.30pm Wednesday - 9am-7pm Thursday - 9am-5.30pm Friday - 9am-5.30pm

NATIONAL GRID ELECTRICITY TRANSMISSION PLC
SECTION 48 OF THE PLANNING ACT 2008 (AS AMENDED)
REGULATION 4, THE INFRASTRUCTURE PLANNING (APPLICATIONS: PRESCRIBED FORMS
AND PROCEDURE) REGULATIONS 2009
NOTICE PUBLICISING A PROPOSED APPLICATION FOR A DEVELOPMENT CONSENT ORDER
FOR NORWICH TO TILBURY

		Saturday - 9am-5pm Sunday - 1pm-4pm
Tilbury Library	Civic Square Tilbury RM18 8AD	Monday - 10am-1pm and 2pm-5pm Tuesday - Closed Wednesday - 10am-1pm and 2pm-5pm Thursday - Sunday - Closed
Greenstead Library	Hawthorn Avenue Colchester CO4 3QE	Monday - 9am-5.30pm Tuesday - 9am-5.30pm Wednesday - Closed Thursday - 9am-5.30pm Friday - Closed Saturday - 9am-5pm Sunday - Closed
Stanway Library	10 Villa Road Stanway CO3 0RH	Monday - Closed Tuesday - 2pm-7pm Wednesday - Closed Thursday - 9am-1pm Friday - Closed Saturday - 9am-1pm Sunday - Closed
Prettygate Library	Prettygate Road Colchester CO3 4EQ	Monday - Closed Tuesday - 9am-7pm Wednesday - 9am-5.30pm Thursday - Closed Friday - 9am-5.30pm Saturday - 9am-5pm Sunday - Closed
Wivenhoe Library	104/6 High Street Wivenhoe CO7 9AB	Monday - Closed Tuesday - 2pm-7pm Wednesday - Closed Thursday - 9am-5.30pm Friday - Closed Saturday - 9am-5pm Sunday - Closed

Prior to attending these locations, it is advised opening times are checked.

Requests for paper copies of the technical documents will be reviewed on a case by-case basis. To cover printing costs a reasonable copying charge may apply, to be paid for by the recipient and up-to a maximum value of £500 for the whole suite of consultation documents. Please get in touch with us using the details below if you would like a printed or alternative format copy of materials.

How to respond to the consultation

The consultation is running between **12:00 noon on 10 April 2024 and 11:59pm on Friday 26 July 2024.**

Responses to the consultation can be submitted in the following ways:

- online via the Project's website (<http://www.nationalgrid.com/n-t>)
- scanning a paper copy of the Feedback questionnaire or submitting a free text letter or email

**NATIONAL GRID ELECTRICITY TRANSMISSION PLC
SECTION 48 OF THE PLANNING ACT 2008 (AS AMENDED)
REGULATION 4, THE INFRASTRUCTURE PLANNING (APPLICATIONS: PRESCRIBED FORMS
AND PROCEDURE) REGULATIONS 2009
NOTICE PUBLICISING A PROPOSED APPLICATION FOR A DEVELOPMENT CONSENT ORDER
FOR NORWICH TO TILBURY**

- by post at Freepost N TO T
- by email (contact@n-t.nationalgrid.com).

A printed copy of the consultation Feedback questionnaire can be requested by contacting the Project team on the details below.

National Grid must receive all responses by **11:59pm on Friday 26 July 2024** to ensure their consideration. Please note that responses are likely to be made public, but that contact/personal details will be redacted.

When deciding on the final form of the proposed application for a DCO for the Project, National Grid will consider any response to this publicity or the consultation that is received before the specified deadline.

National Grid may be required to make copies of representations available to the Secretary of State. However, National Grid will request that personal details are not placed on the public record. Personal details will be held securely in accordance with the Data Protection Act 2018 and will be used solely in connection with the consultation process and the development of this Project and, except as noted above, will not be disclosed to any third parties. National Grid's privacy policy can be found on its website: <https://www.nationalgrid.com/privacy-policy>.

If you have any questions about the Project or the consultation, please get in touch:

Email: contact@n-t.nationalgrid.com

Telephone: 0800 915 2497

H3.2 S48 Notice Consultation Extension

NATIONAL GRID ELECTRICITY TRANSMISSION PLC SECTION 48 OF THE PLANNING ACT 2008 (AS AMENDED) REGULATION 4, THE INFRASTRUCTURE PLANNING (APPLICATIONS: PRESCRIBED FORMS AND PROCEDURE) REGULATIONS 2009 NOTICE PUBLICISING A PROPOSED APPLICATION FOR A DEVELOPMENT CONSENT ORDER FOR THE NORWICH TO TILBURY PROJECT

Notice is hereby given that National Grid Electricity Transmission plc (“NGET”) of National Grid House, Warwick Technology Park, Gallows Hill, Warwick, CV34 6DA intends to apply to the Secretary of State for a Development Consent Order (“DCO”) under Section 37 of the Planning Act 2008 (as amended) (the “Planning Act”) to authorise the construction of the Norwich to Tilbury Project.

The Norwich to Tilbury Project (‘proposed Project’) is a proposal by National Grid to upgrade the electricity transmission system in East Anglia between Norwich and Tilbury. The Project includes a new 184 kilometre (“km”) 400 kilovolt (“kV”) electricity transmission reinforcement between Norwich Main Substation and Tilbury Substation via Bramford Substation, comprising:

National Grid will consult on all aspects of the proposed development for the Project, including:

- approximately 159 km of new overhead line supported on approximately 510 steel lattice pylons (approximately 50 metres (“m”) in height) some of which are gantries (typically up to 15 m in height) within proposed Cable Sealing End (“CSE”) compounds, or existing or proposed substations
- approximately 25 km of 400 kV underground cabling some of which is located through the Dedham Vale National Landscape (formerly known as Dedham Vale AONB)
- six new CSE compounds, each with a permanent access, to connect the overhead lines to the underground cables
- a new 400 kV East Anglia Connection Node (“EACN”) substation, with a new permanent access, on the Tendring Peninsula. This is proposed to be an Air Insulated Switchgear (“AIS”) substation
- substation extension works at the existing Norwich Main, and Bramford substations and works within the existing Tilbury Substation to connect and support operation of the new transmission connection
- temporary works associated with the construction of the Project.

An alternative design at the Waveney Valley (referred to as the Waveney Valley Alternative) is also being considered and is the subject of consultation and ongoing assessment. This design alternative, if taken forward, would result in the following changes to some of the elements of the proposed Project listed above. This would comprise:

- installation of approximately 157 km of new 400 kV overhead line
- installation of approximately 27 km of 400 kV underground cabling some of which is located through the Dedham Vale National Landscape
- eight new CSE compounds (each with a permanent access) to connect the overhead lines to the underground cables
- All other works listed in the earlier bullet points would remain consistent within the Waveney Valley Alternative.

In other words, the Waveney Valley Alternative, if taken forward and based on the current preferred alignment would comprise approximately 2 km less new 400 kV overhead line and approximately an additional 2 km of 400kV underground cabling and 2 additional new CSE compounds, each with a permanent access, to connect the overhead lines to the underground cables.

In addition, third party utilities diversions and / or modifications would also be required to facilitate the construction of the Project. There would also be land required for mitigation, compensation and enhancement of the environment including Biodiversity Net Gain.

NATIONAL GRID ELECTRICITY TRANSMISSION PLC SECTION 48 OF THE PLANNING ACT 2008 (AS AMENDED) REGULATION 4, THE INFRASTRUCTURE PLANNING (APPLICATIONS: PRESCRIBED FORMS AND PROCEDURE) REGULATIONS 2009 NOTICE PUBLICISING A PROPOSED APPLICATION FOR A DEVELOPMENT CONSENT ORDER FOR THE NORWICH TO TILBURY PROJECT

As well as the permanent infrastructure, land would also be required temporarily for construction activities including for example working areas for construction equipment and machinery, site offices, welfare, storage and temporary construction access.

The proposed Project would be designed, constructed and operated in accordance with applicable health and safety legislation. The proposed Project would also need to comply with design safety standards including the NETS Security and Quality of Supply Standard ("SQSS"), which sets out the criteria and methodology for planning and operating the NETS. This informs a suite of National Grid policies and processes, which contain details on design standards required to be met when designing, constructing and operating assets such as proposed for the Project.

The proposed application will seek authorisation for the compulsory acquisition of land and interests in and rights over land, overriding easements and other rights, the temporary use of land, and other ancillary powers.

The proposed Project is an Environmental Impact Assessment ("EIA") development, as defined by the Infrastructure Planning (Environmental Impact Assessment) Regulations 2017. An Environmental Statement will therefore be submitted as part of the proposed application, which will contain information about the environmental effects of the proposed Project.

All documents, plans and maps showing the nature and location of the proposed development, including the preliminary environmental information, will be available to download free of charge from 12:00 noon on 10 April 2024 until 18 June 2024 on <http://www.nationalgrid.com/n-t> (via the document library page).

Reference copies of certain documents showing the nature and location of the proposed development will also be available to view free of charge from 12:00 noon on 10 April 2024 at the following locations in the vicinity of the Project for the duration of the consultation (until 18 June 2024):

Location	Address	Opening hours
Long Stratton Library	The Street Long Stratton NR15 2XJ	Monday - 11am-7pm Tuesdays 1pm-7pm Wednesday - 8am-7pm (unstaffed) Thursday - 1pm-7pm Friday - 8am-7pm (unstaffed) Saturday 11am-4pm Sunday - 10am-4pm (unstaffed).
Norwich Library	Unit 3 The Forum Millenium Plain Norwich NR2 1AW	Monday - Friday - 10am-7pm Saturday - 9am-5pm
Tuckswold Library	Robin Hood Road Eaton NR4 6BX	Monday -8am – 7pm (unstaffed) Tuesday - 11am-7pm Wednesday - 8am-7pm (unstaffed) Thursday - 8am-7pm (unstaffed) Friday - 11am-7pm Saturday - 10am-4pm Sunday - 10am-4pm (unstaffed).
Diss Library	Church Street Diss IP22 4DD	Monday - 10am-7pm Tuesday – 8am-7pm

**NATIONAL GRID ELECTRICITY TRANSMISSION PLC SECTION 48 OF THE PLANNING ACT
2008 (AS AMENDED) REGULATION 4, THE INFRASTRUCTURE PLANNING (APPLICATIONS:
PRESCRIBED FORMS AND PROCEDURE) REGULATIONS 2009 NOTICE PUBLICISING A
PROPOSED APPLICATION FOR A DEVELOPMENT CONSENT ORDER FOR THE NORWICH TO
TILBURY PROJECT**

		<p>Wednesday - 10am-7pm Thursday - 10am-7pm Friday - 10am-7pm Saturday - 10am-7pm Sunday - 10am-4pm</p>
Stowmarket Library	<p>Milton Road Stowmarket IP14 1EX</p>	<p>Monday - Closed Tuesday - 8.30am-6.45pm Wednesday - 8.30am-5.45pm Thursday - 8.30am-5.45pm Friday - 8.30am-6.30pm Saturday - 8.30am-4pm Sunday - 10am-4pm.</p>
Capel St Mary Library	<p>Village Hall The Street Capel St Mary IP9 2EF</p>	<p>Monday - Closed Tuesday - 9am-12.30pm, 2pm-5.30pm Wednesday and Thursday - 9am-12.30pm Friday - 2pm-5.30pm Saturday - 9am-3pm Sunday - 10am-3pm.</p>
Coggeshall Library	<p>The Friends Meeting House Stoneham Street Coggeshall CO6 1UH</p>	<p>Monday - Closed Tuesday - 2pm-5.30pm Wednesday - Closed Thursday - 9am-5.30pm Friday - Closed Saturday - 9am-5pm Sunday - Closed.</p>
Chelmsford Library	<p>Market Road Chelmsford CM1 1QH</p>	<p>Monday - 9am-5.30pm Tuesday - 9am-5.30pm Wednesday - 9am-5.30pm Thursday - 9am-7pm Friday - 9am-5.30pm Saturday - 9am-5pm Sunday - 10.30am-1.30pm</p>
Colchester Library	<p>Trinity Square Colchester CO1 1JB</p>	<p>Monday - 9am-5.30pm Tuesday - 9am-5.30pm Wednesday - 9am-7pm Thursday - 9am-5.30pm Friday - 9am-5.30pm Saturday - 9am-5pm Sunday - 1pm-4pm</p>
Tilbury Library	<p>Civic Square Tilbury RM18 8AD</p>	<p>Monday - 10am-1pm and 2pm-5pm Tuesday - Closed Wednesday - 10am-1pm and 2pm-5pm Thursday - Sunday - Closed</p>
Greenstead Library	<p>Hawthorn Avenue Colchester CO4 3QE</p>	<p>Monday - 9am-5.30pm Tuesday - 9am-5.30pm Wednesday - Closed Thursday - 9am-5.30pm Friday - Closed</p>

NATIONAL GRID ELECTRICITY TRANSMISSION PLC SECTION 48 OF THE PLANNING ACT 2008 (AS AMENDED) REGULATION 4, THE INFRASTRUCTURE PLANNING (APPLICATIONS: PRESCRIBED FORMS AND PROCEDURE) REGULATIONS 2009 NOTICE PUBLICISING A PROPOSED APPLICATION FOR A DEVELOPMENT CONSENT ORDER FOR THE NORWICH TO TILBURY PROJECT

		Saturday - 9am-5pm Sunday - Closed
Stanway Library	10 Villa Road Stanway CO3 0RH	Monday - Closed Tuesday - 2pm-7pm Wednesday - Closed Thursday - 9am-1pm Friday - Closed Saturday - 9am-1pm Sunday - Closed
Prettygate Library	Prettygate Road Colchester CO3 4EQ	Monday - Closed Tuesday - 9am-7pm Wednesday - 9am-5.30pm Thursday - Closed Friday - 9am-5.30pm Saturday - 9am-5pm Sunday - Closed
Wivenhoe Library	104/6 High Street Wivenhoe CO7 9AB	Monday - Closed Tuesday - 2pm-7pm Wednesday - Closed Thursday - 9am-5.30pm Friday - Closed Saturday - 9am-5pm Sunday - Closed

Prior to attending these locations, it is advised opening times are checked. Requests for paper copies of the technical documents will be reviewed on a case by-case basis, which may be subject to a charge to cover printing and postage fees. These can be requested by contacting the Project Team via the details at the bottom of this notice.

National Grid is also holding a series of public information events during statutory consultation. The dates, locations and times are:

Date and time	Venue
Wednesday 24 April 2024 12-5pm	Towngate Theatre, St Martin's Square, Basildon, Essex SS14 1DL
Thursday 25 April 2024 2-7pm	The Brentwood Centre, Doddington Road, Pilgrims Hatch, Brentwood, CM15 9NN
Saturday 27 April 2024 11am-4pm	Chelmsford City Racecourse, Chelmsford, CM3 1QP
Tuesday 30 April 2024 12-5pm	Gislingham Village Hall, Mill Street, Gislingham, IP23 8JT
Wednesday 1 May 2024 11am-4pm	Copdock Village Hall, Old London Road, Copdock, IP8 3JN
Friday 3 May 2024 1-6pm	Needham Market Community Centre, School St, Needham Market, Ipswich IP6 8BB
Saturday 4 May 2024 11am-4pm	Lawford Venture Centre 2000, Bromley Road, Lawford, Manningtree CO11 2JE
Wednesday 8 May 1-6pm	The Civic Hall, Blackshots Lane, Grays, RM16 2JU

NATIONAL GRID ELECTRICITY TRANSMISSION PLC SECTION 48 OF THE PLANNING ACT 2008 (AS AMENDED) REGULATION 4, THE INFRASTRUCTURE PLANNING (APPLICATIONS: PRESCRIBED FORMS AND PROCEDURE) REGULATIONS 2009 NOTICE PUBLICISING A PROPOSED APPLICATION FOR A DEVELOPMENT CONSENT ORDER FOR THE NORWICH TO TILBURY PROJECT

Thursday 9 May 2024 2-7pm	Thorpe Hall, Ashwell Thorpe and Fundenhall Community Centre, Muskett Road, Ashwellthorpe, NR16 1FD
Friday 10 May 2024 1-6pm	Tibenham Community Hall, Pristow Green Lane, Tibenham, Norwich NR16 1PX
Tuesday 14 May 2024 11am-4pm	Witham Public Hall, Collingwood Road, Witham, CM8 2DY
Wednesday 15 May 2024 1-6pm	Diss Town Football Club, Diss, IP22 4QP
Thursday 16 May 2024 2-7pm	Langham Community Centre, School Road, Langham, Colchester, CO4 5PA
Friday 17 May 2024 1-6pm	Great Bromley Village Hall, Parsons Hill, Great Bromley, Colchester, CO7 7JA

How to respond to the consultation

The consultation is running between **12:00 noon on 10 April 2024 and 11:59pm on 18 June 2024.**

Responses to the consultation can be submitted in the following ways:

- online via the Project's website (<http://www.nationalgrid.com/n-t>)
- scanning a paper copy of the response form or submitting a free text letter or email
- by post at Freepost N TO T
- by email (contact@n-t.nationalgrid.com)

A printed copy of the consultation feedback form can be requested by contacting the Project team on the details below.

National Grid must receive all responses by 11:59pm on 18 June 2024 to ensure their consideration. Please note that responses are likely to be made public, but that contact/personal details will be redacted.

When deciding on the final form of the proposed application for a DCO for the proposed Project, National Grid will consider any response to this publicity or the consultation that is received before the specified deadline.

National Grid may be required to make copies of representations available to the Secretary of State. However, National Grid will request that personal details are not placed on the public record. Personal details will be held securely in accordance with the Data Protection Act 2018 and will be used solely in connection with the consultation process and the development of this Project and, except as noted above, will not be disclosed to any third parties.

If you have any questions about the Project or the consultation, please get in touch:

Email: contact@n-t.nationalgrid.com

Telephone: 0800 915 2497

Appendix H4

Section 48 Notice in Newspapers

Appendix H4.1

Section 48 Notice in Newspapers (Original notice)

38 EAST ANGLIAN DAILY TIMES WEDNESDAY APRIL 10, 2024

Email: contact@n-t.nationalgrid.com **Telephone:** 0800 915 2497

ENVIRONMENT & INFRASTRUCTURE

Table with 2 columns: Document inspection venue, Opening hours* (correct at the time of publication). Rows include Edenthorpe Community Library, The Baxter Arms Fenwick, and The Old George Inn Broad Lane.

*Opening times of these venues may be subject to change. Please check with the venue before travelling. The Applicant is holding three in person consultation events and one online question and answer session at the following dates, times and locations.

Table with 2 columns: Date and Time, Location. Rows include Friday 26 April 2024, Saturday 27 April 2024, Monday 29 April 2024, and Wednesday 8 May 2024.

Hard copies of all consultation materials (including the SoCC) will be available for inspection at the in-person events listed above, and members of the project team will be available to discuss our proposals and answer any questions. In the event of a booked venue becoming unavailable, or other unforeseen circumstances meaning the consultation events must be cancelled and/or rearranged, the Applicant will inform people as early as possible of the cancellation and, where possible, give details of a substitute event via the Scheme's website, on social media and notify parish councils requesting that they provide this information to residents via existing channels.

Feedback Any person may comment on the proposals or otherwise respond to this consultation. Responses must be received by 11.59pm on 31 May 2024. Responses received after this time may not be considered. All responses must be made in writing by: a. Completing the online feedback form located within the Statutory Consultation section on the Scheme website: https://www.boom-power.co.uk/fenwick/ b. Attending a consultation event and completing a paper copy feedback form

c. Obtaining a paper copy of the consultation feedback form at one of our document inspection venues or by requesting one using the contact details in this notice, which can be returned via FREEPOST Fenwick Solar Farm d. Alternatively, feedback in a letter or email format can be sent to us by: i. Emailing: Fenwick.Enquiries@boom-power.co.uk ii. Writing to us: FREEPOST Fenwick Solar Farm The Applicant will consider and have regard to all responses received as part of this consultation when developing the Application once the consultation has closed. Responses will form the basis of a consultation report that will be one of the factors taken into consideration by the Planning Inspectorate on behalf of the Secretary of State when deciding whether the DCO application can be accepted for examination. Therefore, in providing any comment, it should be borne in mind that the substance of it may be communicated to others as part of that consultation report. Personal details will be held securely and only used for purposes in connection with the statutory consultation, the DCO process and further development of the Scheme. Outside of these purposes, the Applicant may be required to provide personal details if specifically requested as part of a Freedom of Information Act request or if the Planning Inspectorate requests original responses. Otherwise, personal details will not be disclosed to any third parties. For further details please see our Privacy Notice at: https://www.boom-power.co.uk/privacy-policy/. A hard copy of the privacy notice can be requested using the contact details below. For further information about this notice, the consultation materials (including the documents, plans and maps), the consultation or the Scheme more generally, please contact the Applicant using one of these contact methods: • Email: Fenwick.Enquiries@boom-power.co.uk • Write: FREEPOST Fenwick Solar Farm • Telephone: 01964 782219 between the hours of 9am and 5pm Monday to Friday Fenwick Solar Project Limited (4596236)

NATIONAL GRID ELECTRICITY TRANSMISSION PLC SECTION 48 OF THE PLANNING ACT 2008 (AS AMENDED) REGULATION 4, THE INFRASTRUCTURE PLANNING (APPLICATIONS: PRESCRIBED FORMS AND PROCEDURE) REGULATIONS 2009 NOTICE PUBLICISING A PROPOSED APPLICATION FOR A DEVELOPMENT CONSENT ORDER FOR NORWICH TO TILBURY Notice is hereby given that National Grid Electricity Transmission plc ("National Grid") of National Grid House, Warwick Technology Park, Gallows Hill, Warwick, CV34 6DA intends to apply to the Secretary of State for a Development Consent Order ("DCO") under Section 37 of the Planning Act 2008 (as amended) to authorise the construction of Norwich to Tilbury. Norwich to Tilbury (the "Project") is a proposal by National Grid to upgrade the electricity transmission system in East Anglia between Norwich and Tilbury. The Project includes a new 400 kilovolt ("kV") electricity transmission connection of approximately 184 kilometres ("km") in overall length from Norwich Main Substation and Tilbury Substation via Bramford Substation. National Grid will consult on all aspects of the proposed development for the Project, including: • approximately 159 km of new overhead line supported on approximately 510 steel lattice pylons (approximately 50 metres ("m") in height) some of which are gantries (typically up to 15 m in height) within proposed Cable Sealing End ("CSE") compounds, or existing or proposed substations • approximately 25 km of 400 kV underground cabling some of which is located through the Dedham Vale National Landscape (formerly known as Dedham Vale AONB) • six new CSE compounds, each with a permanent access, to connect the overhead lines to the underground cables • a new 400 kV East Anglia Connection Node ("EACN") substation, with a new permanent access, on the Tendring Peninsula. This is proposed to be an Air Insulated Switchgear ("AIS") substation • substation extension works at the existing Norwich Main, and Bramford substations and works within the existing Tilbury Substation to connect and support operation of the new transmission connection • temporary works associated with the construction of the Project.

Who was the real Amy Winehouse?

G2

Subscribe today for
up to 40% off → Page 43



Wednesday
10 April 2024
£3.00
From £1.97 for subscribers

The Guardian

Newspaper of the year

Thousands of children unsure of gender identity 'let down by NHS'

Landmark report blames 'toxic' trans debate and unproven treatments

Denis Campbell
Amelia Gentleman
Robyn Vinter

Thousands of vulnerable children questioning their gender identity have been let down by the NHS providing unproven treatments and

by the "toxicity" of the trans debate, a report has found.

The UK's only NHS gender identity development service used puberty blockers and cross-sex hormones, which masculinise or feminise people's appearances, despite "remarkably weak evidence" that they improve the wellbeing of young people and concern they may harm health, Dr Hilary Cass said.

Cass, a leading consultant paediatrician, stressed that her findings were not intended to undermine the validity of trans identities or

challenge people's right to transition, but rather to improve the care of the fast-growing number of children and young people with gender-related distress.

But she said this care was made even more difficult to provide by the polarised public debate and the way in which opposing sides had "pointed to research to justify a position, regardless of the quality of the studies". She added: "There are few other areas of healthcare where professionals are so afraid to openly discuss their views, where people are

vilified on social media, and where name-calling echoes the worst bullying behaviour. This must stop."

NHS England commissioned her inquiry in 2020 amid rising concern over the care provided by the Tavistock and Portman NHS mental health trust's gender identity development services (Gids). From 2009 to 2020, it treated about 9,000 children and young people, with an average age at referral of 14.

The inquiry has already led to NHS England shutting Gids, banning puberty blockers and switching to a

new "holistic" model of care in which under-18s experiencing confusion about their gender identity will routinely receive psychological support rather than medical intervention.

"For most young people, a medical pathway will not be the best way to manage their gender-related distress. For those young people for whom a medical pathway is clinically indicated, it is not enough to provide this without also addressing wider mental health and/or psychosocially challenging problems," said Cass, who is a former **6** →

Ministers announce shoplifting crackdown

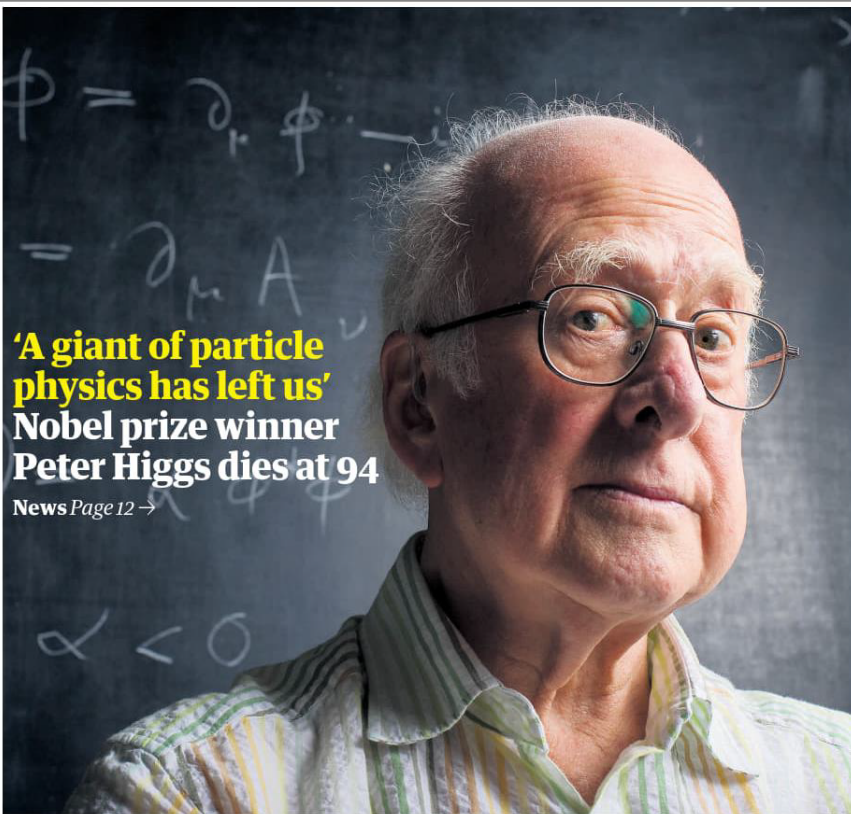
Sarah Butler

The government is investing more than £55m in expanding facial recognition systems - including mobile vans that will scan crowded high streets - as part of a renewed crackdown on shoplifting.

The investment was announced alongside plans for tougher punishments for serial or abusive shoplifters in England and Wales, including perpetrators being forced to wear a tag to ensure they don't revisit the scene of their crime, under a new criminal offence of assaulting a retail worker.

The new law, which would carry a jail term of up to six months and unlimited fines, will be introduced via an amendment to the criminal justice bill working its way through parliament.

Ahead of the change in the law, which could happen as early as this summer, the government said it would invest £55.5m over the next four years in facial recognition technology to help **4** →



'A giant of particle physics has left us'
Nobel prize winner
Peter Higgs dies at 94

News Page 12 →

E coli levels pose risk to Paris 2024 triathlon

Sean Ingle

The president of the Paris 2024 Olympics has admitted that the triathlon competition could be delayed, or the swimming leg even cancelled, if adverse weather conditions have an impact on water quality in the River Seine this summer.

Tony Estanguet said he was proud that more than €1bn (£860m) had been invested to provide safe swimming in the Seine for the first time in a century. But he conceded that the prospect of heavy rain raising levels of the bacteria *E coli* was one of his "biggest challenges" for the games, which start in just over 100 days.

Estanguet's comments came on a day where the Surfrider Foundation Europe charity **14** →

NATIONAL GRID ELECTRICITY TRANSMISSION PLC
SECTION 48 OF THE PLANNING ACT 2008 (AS AMENDED)

REGULATION 4, THE INFRASTRUCTURE PLANNING (APPLICATIONS: PRESCRIBED FORMS AND PROCEDURE) REGULATIONS 2009
NOTICE PUBLICISING A PROPOSED APPLICATION FOR A DEVELOPMENT CONSENT ORDER FOR NORWICH TO TILBURY

Notice is hereby given that National Grid Electricity Transmission plc ("National Grid") of National Grid House, Warwick Technology Park, Gallows Hill, Warwick, CV34 6DA intends to apply to the Secretary of State for a Development Consent Order ("DCO") under Section 37 of the Planning Act 2008 (as amended) to authorise the construction of Norwich to Tilbury.

Norwich to Tilbury (the "Project") is a proposal by National Grid to upgrade the electricity transmission system in East Anglia between Norwich and Tilbury. The Project includes a new 400 kilovolt ("kV") electricity transmission connection of approximately 184 kilometres ("km") in overall length from Norwich Main Substation and Tilbury Substation via Bramford Substation.

National Grid will consult on all aspects of the proposed development for the Project, including:

- approximately 159 km of new overhead line supported on approximately 510 steel lattice pylons (approximately 50 metres ("m") in height) some of which are gantries (typically up to 15 m in height) within proposed Cable Sealing End ("CSE") compounds, or existing or proposed substations
- approximately 25 km of 400 kV underground cabling some of which is located through the Dedham Vale National Landscape (formerly known as Dedham Vale AONB)
- six new CSE compounds, each with a permanent access, to connect the overhead lines to the underground cables
- a new 400 kV East Anglia Connection Node ("EACN") substation, with a new permanent access, on the Tendring Peninsula. This is proposed to be an Air Insulated Switchgear ("AIS") substation
- substation extension works at the existing Norwich Main, and Bramford substations and works within the existing Tilbury Substation to connect and support operation of the new transmission connection temporary works associated with the construction of the Project.

An alternative design at the Waveney Valley (referred to as the Waveney Valley Alternative) is also being considered and is the subject of consultation and ongoing assessment. This design alternative, if taken forward, would result in changes to those elements of the Project set out below. This would instead comprise:

- installation of approximately 157 km of new 400 kV overhead line
- installation of approximately 27 km of 400 kV underground cabling (some of which is located through the Dedham Vale National Landscape)
- eight new CSE compounds (each with a permanent access) to connect the overhead lines to the underground cables.

All other works listed above would be consistent with either alternative.

In other words, the Waveney Valley Alternative, if taken forward and based on the 2024 preferred draft alignment would comprise approximately 2 km less new 400 kV overhead line and approximately an additional 2 km of 400kV underground cabling and two additional new CSE compounds, each with a permanent access, to connect the overhead lines to the underground cables.

Third party utilities diversions and / or modifications would also be required to facilitate the construction of the Project. There would also be land required for mitigation, compensation and enhancement of the environment including Biodiversity Net Gain.

As well as the permanent infrastructure, land would also be required temporarily for construction activities including for example working areas for construction equipment and machinery, site offices, welfare, storage and temporary construction access.

The Project would be designed, constructed and operated in accordance with applicable health and safety legislation. The Project would also need to comply with design safety standards including the National Electricity Transmission System ("NETS") Security and Quality of Supply Standard, which sets out the criteria and methodology for planning and operating the NETS. This informs a suite of National Grid policies and processes, which contain details on design standards required to be met when designing, constructing and operating assets such as proposed for the Project.

The proposed application will seek authorisation for the compulsory acquisition of land and interests in and rights over land, overriding easements and other rights, the temporary use of land, and other ancillary powers.

The Project is an Environmental Impact Assessment ("EIA") development, as defined by the Infrastructure Planning (Environmental Impact Assessment) Regulations 2017 (as amended). An Environmental Statement will therefore be submitted as part of the proposed application, which will contain information about the environmental effects of the Project.

All documents, plans and maps showing the nature and location of the proposed development, including the preliminary environmental information, will be available to download free of charge from 12:00 noon on 10 April 2024 until 11:59pm 18 June 2024 on <http://www.nationalgrid.com/n-t> (via the document library page).

Reference copies of certain documents showing the nature and location of the proposed development will also be available to view free of charge from 12:00 noon on 10 April 2024 at the following inspection points in the vicinity of the Project for the duration of the consultation (until 18 June 2024):

Location	Address	Opening hours
Long Stratton Library	The Street, Long Stratton NR15 2XJ	Monday - 11am-7pm Tuesdays - 1pm-7pm Wednesday - 8am-7pm (unstaffed) Thursday - 1pm-7pm Friday - 8am-7pm (unstaffed) Saturday - 11am-4pm Sunday - 10am-4pm (unstaffed).
Norwich Library	Unit 3, The Forum, Millenium Plain, Norwich NR2 1AW	Monday - Friday - 10am-7pm, Saturday - 9am-5pm
Tuckswold Library	Robin Hood Road, Eaton NR4 6BX	Monday - 8am - 7pm (unstaffed) , Tuesday - 11am-7pm Wednesday - 8am-7pm (unstaffed), Thursday - 8am-7pm (unstaffed) Friday - 11am-7pm , Saturday - 10am-4pm, Sunday - 10am-4pm (unstaffed).
Diss Library	Church Street, Diss IP22 4DD	Monday - 10am-7pm, Tuesday - 8am-7pm , Wednesday - 10am-7pm Thursday - 10am-7pm , Friday - 10am-7pm, Saturday - 10am-7pm, Sunday - 10am-4pm
Stowmarket Library	Milton Road, Stowmarket IP14 1EX	Monday - Closed, Tuesday - 8.30am-6.45pm, Wednesday - 8.30am-5.45pm Thursday - 8.30am-5.45pm, Friday - 8.30am-6.30pm , Saturday - 8.30am-4pm Sunday - 10am-4pm.
Capel St Mary Library	Village Hall, The Street, Capel St Mary IP9 2EF	Monday - Closed, Tuesday - 9am-12.30pm, 2pm-5.30pm, Wednesday and Thursday - 9am-12.30pm, Friday - 2pm-5.30pm , Saturday - 9am-3pm, Sunday - 10am-3pm.
Coggeshall Library	The Friends Meeting House, Stoneham Street Coggeshall CO6 1UH	Monday - Closed, Tuesday - 2pm-5.30pm , Wednesday - Closed Thursday - 9am-5.30pm , Friday - Closed , Saturday - 9am-5pm, Sunday - Closed.
Chelmsford Library	Market Road, Chelmsford CM1 1QH	Monday - 9am-5.30pm, Tuesday - 9am-5.30pm, Wednesday - 9am-5.30pm Thursday - 9am-7pm, Friday - 9am-5.30pm, Saturday - 9am-5pm , Sunday - 10.30am-1.30pm
Colchester Library	Hawthorn Avenue, Colchester CO4 3QE	Monday - 9am-5.30pm, Tuesday - 9am-5.30pm, Wednesday - Closed Thursday - 9am-5.30pm, Friday - Closed , Saturday - 9am-5pm, Sunday - Closed
Tilbury Library	Civic Square , Tilbury RM18 8AD	Monday - 10am-1pm and 2pm-5pm, Tuesday - Closed Wednesday - 10am-1pm and 2pm-5pm, Thursday - Sunday - Closed
Greenstead Library	Hawthorn Avenue, Colchester CO4 3QE	Monday - 9am-5.30pm, Tuesday - 9am-5.30pm, Wednesday - Closed Thursday - 9am-5.30pm, Friday - Closed , Saturday - 9am-5pm, Sunday - Closed
Stanway Library	10 Villa Road, Stanway CO3 0RH	Monday - Closed, Tuesday - 2pm-7pm, Wednesday - Closed Thursday - 9am-1pm, Friday - Closed, Saturday - 9am-1pm, Sunday - Closed
Prettygate Library	Prettygate Road, Colchester CO3 4EQ	Monday - Closed, Tuesday - 2pm-7pm, Wednesday - Closed Thursday - 9am-5.30pm, Friday - Closed, Saturday - 9am-5pm, Sunday - Closed
Wivenhoe Library	104/6 High Street, Wivenhoe CO7 9AB	Monday - Closed, Tuesday - 2pm-7pm , Wednesday - Closed Thursday - 9am-5.30pm, Friday - Closed , Saturday - 9am-5pm, Sunday - Closed

Prior to attending these locations, it is advised that opening times are checked.

requests for paper copies of the technical documents will be reviewed on a case by-case basis. To cover printing costs a reasonable copying charge may apply, to be paid for by the recipient and up-to a maximum value of £500 for the whole suite of consultation documents. Please get in touch with us using the details below if you would like a printed or alternative format copy of materials.

How to respond to the consultation

The consultation is running between **12:00 noon on 10 April 2024 and 11:59pm on 18 June 2024**.

Responses to the consultation can be submitted in the following ways:

- online via the Project's website (<http://www.nationalgrid.com/n-t>)
- scanning a paper copy of the Feedback questionnaire or submitting a free text letter or email
- by post at Freepost N T O T
- by email (contact@n-t.nationalgrid.com).

A printed copy of the consultation Feedback questionnaire can be requested by contacting the Project team on the details below.

National Grid must receive all responses by 11:59pm on 18 June 2024 to ensure their consideration. Please note that responses are likely to be made public, but that contact/personal details will be redacted.

When deciding on the final form of the proposed application for a DCO for the Project, National Grid will consider any response to this publicity or the consultation that is received before the specified deadline.

National Grid may be required to make copies of representations available to the Secretary of State. However, National Grid will request that personal details are not placed on the public record. Personal details will be held securely in accordance with the Data Protection Act 2018 and will be used solely in connection with the consultation process and the development of this Project and, except as noted above, will not be disclosed to any third parties. National Grid's privacy policy can be found on its website: <https://www.nationalgrid.com/privacy-policy>.

If you have any questions about the Project or the consultation, please get in touch:

Email: contact@n-t.nationalgrid.com **Telephone:** 0800 915 2497

Essex Chronicle

11 April 2024

40 CHRONICLE THURSDAY, APRIL 11, 2024

Find, save and share **Public Notices** that affect you in your local area.

Stay informed...

To place a public notice, please email: publicnoticesteam@reachplc.com visit publicnoticeportal.uk



Public Notice
Portal

Traffic & Roads

Essex County Council

(Castledon Road, Downham) (Temporary Prohibition of Traffic) Order 2024

Notice is hereby given that the Essex County Council intends, not less than seven days from the date of this notice, to make the above Order under section 14(1) of the Road Traffic Regulation Act 1984.

Effect of the order: To temporarily close that length of Castledon Road, Downham in the City of Chelmsford, from its junction with Grange Road to its junction with Vera Road a distance of approximately 1300m. The closure is scheduled to commence on 6th May 2024 for 5 days, or where stated on a valid permit (A5006ESSSTHAN0077 – County Broadband LTD). The scheduled dates may vary for these works with appropriate signs showing and/or displayed on one.network. The closure is required for the safety of the public and workforce while cable testing works are undertaken by County Broadband LTD.

An alternative route is available via Castledon Road, London Road, London Road Roundabout, Golden Jubilee Way, Runwell Road Roundabout, Runwell Road, Swan Lane, Brock Hill, Sudbury Road and vice versa.

The Order will come into effect on 18th April 2024 and may continue in force for 18 months or until the works have been completed, whichever is the earlier.

(North Hill, Little Baddow) (Temporary Prohibition of Traffic) Order 2024

Notice is hereby given that the Essex County Council intends, not less than seven days from the date of this notice, to make the above Order under section 14(1) of the Road Traffic Regulation Act 1984.

Effect of the order: To temporarily close that length of North Hill, Little Baddow in the City of Chelmsford, from a point approximately 280m south east of its junction with Holybread Lane for a distance of approximately 75m in a south easterly direction. The closure is scheduled to commence on 12th May 2024 for 1 day, or where stated on a valid permit (BC008WFWN708 – Openreach). The scheduled dates may vary for these works with appropriate signs showing and/or displayed on one.network. The closure is required for the safety of the public and workforce while pole replacement works are undertaken by Openreach.

An alternative route is available via North Hill, The Ridge, Little Baddow Road, Main Road, Maldon Road, A12 JA414/A1060 Join Ne, A12 From JA414/A1060 To JA130/A130B1137 Ne, A12 JA130/A130B1137 Leave Ne, Drovers Way Roundabout, Link From Drovers Way Roundabout To Generals Lane Roundabout, Generals Lane Roundabout, Link Between Generals Lane Roundabout And Boreham Roundabout, Boreham Roundabout, Main Road, London Road, Mowden Hall Lane, Worlds End and vice versa.

The Order will come into effect on 18th April 2024 and may continue in force for 18 months or until the works have been completed, whichever is the earlier.

(Smallgains Lane, Stock) (Temporary Prohibition of Traffic) Order 2024

Notice is hereby given that the Essex County Council intends, not less than seven days from the date of this notice, to make the above Order under section 14(1) of the Road Traffic Regulation Act 1984.

Effect of the order: To temporarily close that length of Smallgains Lane, Stock in the City of Chelmsford, from a point approximately 440m south west of its junction with Marigold Lane for a distance of approximately 30m in a south westerly direction. The closure is scheduled to commence on 8th May 2024 for 15 days, or where stated on a valid permit (EC30012517101 – UK Power Networks). The scheduled dates may vary for these works with appropriate signs showing and/or displayed on one.network. The closure is required for the safety of the public and workforce while new connection works are undertaken by UK Power Networks.

An alternative route is available via Smallgains Lane, Stock Road, High Street, Mill Road, West Lane, Smallgains Lane and vice versa.

The Order will come into effect on 18th April 2024 and may continue in force for 18 months or until the works have been completed, whichever is the earlier.

(Sporhams Lane, Sandon) (Temporary Prohibition of Traffic) Order 2024

Notice is hereby given that the Essex County Council intends, not less than seven days from the date of this notice, to make the above Order under section 14(1) of the Road Traffic Regulation Act 1984.

Effect of the order: To temporarily close that length of Sporhams Lane, Sandon in the City of Chelmsford, from a point approximately 295m south west then north west of its junction with Woodhill Common Road for a distance of approximately 85m in a north westerly direction. The closure is scheduled to commence on 9th May 2024 for 1 day, or where stated on a valid permit (BC008WNNH30NPOLEJ71 – Openreach). The scheduled dates may vary for these works with appropriate signs showing and/or displayed on one.network. The closure is required for the safety of the public and workforce while pole recovery works are undertaken by Openreach.

An alternative route is available via Sporhams Lane, Mayes Lane, Woodhill Road, Access Road To Woodhill Cottages, Woodhill Common Road and vice versa.

The Order will come into effect on 18th April 2024 and may continue in force for 18 months or until the works have been completed, whichever is the earlier.

(Brock Hill, South Hanningfield) (Temporary Prohibition of Traffic) Order 2024

Notice is hereby given that the Essex County Council has made the above Order under section 14(1) of the Road Traffic Regulation Act 1984.

Effect of the order: To temporarily close that length of Brock Hill, South Hanningfield in the City of Chelmsford, from its junction with Sudbury Road for a distance of approximately 570m in a south easterly direction. The closure is scheduled to commence on 24th April 2024 for 7 days, or where stated on a valid permit (A5006ESSSTHAN0076 – County Broadband LTD). The scheduled dates may vary for these works with appropriate signs showing and/or displayed on one.network. The closure is required for the safety of the public and workforce while installing broadband works are undertaken by County Broadband LTD.

An alternative route is available via Sudbury Road, Castledon Road, London Road, London Road Roundabout, Golden Jubilee Way, Runwell Road Roundabout, Runwell Road, Brock Hill and vice versa.

The Order will come into effect on 4th April 2024 and may continue in force for 18 months or until the works have been completed, whichever is the earlier.

(Church Lane, Little Leighs) (Temporary Prohibition of Traffic) Order 2024

Notice is hereby given that the Essex County Council intends, not less than seven days from the date of this notice, to make the above Order under section 14(1) of the Road Traffic Regulation Act 1984.

Effect of the order: To temporarily close that length of Church Lane, Little Leighs in the City of Chelmsford, from its junction with Main Road for a distance of approximately

100m in a north westerly direction. The closure is scheduled to commence on 26th April 2024 for 1 day, or where stated on a valid permit (BC0080GEA74918279 – Openreach). The scheduled dates may vary for these works with appropriate signs showing and/or displayed on one.network. The closure is required for the safety of the public and workforce while overhead cabling works are undertaken by Openreach.

An alternative route is available via Main Road, Goodmans Lane, Great Leighs Bypass Roundabout South, School Lane, Felsted Road, Little Green Road, Church Lane and vice versa.

The Order will come into effect on 4th April 2024 and may continue in force for 18 months or until the works have been completed, whichever is the earlier.

(Kings Road, Chelmsford) (Temporary Prohibition of Traffic) Order 2024

Notice is hereby given that the Essex County Council has made the above Order under section 14(1) of the Road Traffic Regulation Act 1984.

Effect of the order: To temporarily close that length of Kings Road, Chelmsford in the City of Chelmsford, from its junction with Dixon Avenue to its junction with North Avenue a distance of approximately 25m. The closure is scheduled to commence on 27th April 2024 for 2 days, or where stated on a valid permit (V00155122062 – Esp Electricity Limited). The scheduled dates may vary for these works with appropriate signs showing and/or displayed on one.network. The closure is required for the safety of the public and workforce while mains laying works are undertaken by Esp Electricity Limited.

An alternative route is available via Kings Road, Swiss Avenue, Broomfield Road, Corporation Road and vice versa.

The Order will come into effect on 4th April 2024 and may continue in force for 18 months or until the works have been completed, whichever is the earlier.

(Various Roads, Borough of Castle Point & District of Rochford) (Temporary Prohibition of Traffic) (No.1) Order 2024

Notice is hereby given that the Essex County Council has made the above Order under section 14(1) of the Road Traffic Regulation Act 1984.

Effect of the order:

1. To temporarily close those lengths of roads in the Borough of Basildon & Castle Point as specified in the schedule to this Order.

The works being undertaken will take place within an 18-month period from 4th April 2024, exact dates will be specified on one.network. The road will be closed to facilitate each phase of works and then re-opened to the public. Access will be maintained for emergency services. Diversion routes will be signed at each location and residents will be informed of the dates of each phase via letter/leaflet drop and advanced warning signs on the road.

For all enquiries, please contact our Contact Centre on 0345 603 7631.

The Order will come into effect on 4th April 2024 and may continue in force for 18 months or until the works have been completed, whichever is the earlier.

Schedule

Road	Description	Alternative Route
A127 – Southend Arterial Road, Thundersley/Rayleigh	from a point where the Off Slip Road A127 to A1245 Eastbound is to the Southend On Sea Border a distance of approximately 5095m in both directions	Progress Road, Rayleigh Road, Eastwood Road, High Street, High Road, Great Wheatley Road, Rayleigh Weir Roundabout, Arterial Road, London Road, Kiln Road, Broad And Cheese Hill, Kents Hill Road, Sadlers Farm Roundabout, Pitsea Bypass, Canvey Way, A13 Underpass, A130 New Bypass, Fairgreen Interchange, Arterial Road Slip Road From A1245 To A127, Southend Arterial Road, Rayleigh Weir Slip Road From A127 To A129 and vice versa.
On Slip Road from A129 to A127 Eastbound, Rayleigh	from its junction with Fairgreen Interchange Roundabout to its junction with A127 a distance of approximately 305m	as above
Rayleigh Weir Slip Road from A129 to A127 Eastbound, Rayleigh	from its junction with Rayleigh Weir Roundabout to A127 a distance of approximately 450m	as above
Brook Road Extension, Rayleigh	from its junction with Brook Road to its junction with A127 a distance of approximately 55m	as above
Rayleigh Weir Slip Road from A129 to A127 Westbound, Thundersley	from its junction with Rayleigh Weir Roundabout to its junction with A127 a distance of approximately 390m	as above

(Woodhill Road, Danbury) (Temporary Prohibition of Traffic) Order 2024

Notice is hereby given that the Essex County Council intends, not less than seven days from the date of this notice, to make the above Order under section 14(1) of the Road Traffic Regulation Act 1984.

Effect of the order: To temporarily close that length of Woodhill Road, Danbury in the City of Chelmsford, from a point approximately 200m south west of its junction with Woodhill Common Road for a distance of approximately 30m in a south westerly direction. The closure is scheduled to commence on 26th April 2024 for 1 day, or where stated on a valid permit (BC0080GEA11802805 – Openreach). The scheduled dates may vary for these works with appropriate signs showing and/or displayed on one.network. The closure is required for the safety of the public and workforce while overhead cabling works are undertaken by Openreach.

An alternative route is available via Woodhill Road, Molrains Lane, Maldon Road, Main Road, Mayes Lane, Penny Royal Road, The Common, Bicknacre Road and vice versa.

The Order will come into effect on 4th April 2024 and may continue in force for 18 months or until the works have been completed, whichever is the earlier.

Probate & Trustee

ALEXANDER DOUGLAS ANDREW (Deceased)

Pursuant to the Trustee Act 1925 any persons having a claim against or an interest in the Estate of the above named, late of Thrift, Madles Lane, Ingatstone, Essex, CM4 9QA, who died on 13/12/2023, are required to send written particulars thereof to the undersigned on or before 12/06/2024, after which date the Estate will be distributed having regard only to the claims and interests of which they have had notice.

Peter James Andrew,
Dove Lane, 2, Chelmsford, Essex, CM2 8AX
(Ref:ADA44)

JOHANNA ANNE PHILLIPS (Maiden name: Phillips)

(Previous names: Johanna Anne Fitzgibbon, Anne Phillips) (Deceased)

Pursuant to the Trustee Act 1925 any persons having a claim against or an interest in the Estate of the above named, late of 28 East Avenue, Althorne, Chelmsford, CM3 6DD, who died on 23/10/2023, are required to send written particulars thereof to the undersigned on or before 12/06/2024, after which date the Estate will be distributed having regard only to the claims and interests of which they have had notice.

Colette Anna Maria Phillips, The London Gazette (40101), PO Box 3584, Norwich NR7 7WD

Planning

CHELMSFORD CITY COUNCIL

Planning (Listed Buildings and Conservation Areas) Act 1990
Town and Country Planning (Development Management Procedure) Order 2015

Notice is given that the Local Planning Authority has received the following applications:

Development which affects a listed building.

Clottergate Private Road Chelmsford Essex CM2 8TH Demolish existing single storey lean-to side extension. Construction of part single, part two storey side extension and new single storey porch to south elevation with internal alterations to first floor and existing porch. Demolition of existing two storey lean-to extension and replacement with two storey flat roof link. Ref No. 24/00441/FUL & Ref No. 24/00442/LBC

Major development.

Land North South And East Of Channels Drive Broomfield Chelmsford Variation of condition 1 (approved plans) of 18/01056/S73/1 (Description: Variation of condition 1 (approved plans) of the previously granted permission 18/01056/REM – (Application for the approval of reserved matters (access, appearance, layout, landscaping, and scale) in relation to the outline application permission 10/01976/OUT at Channels Phase 6 for the development of 128 dwellings together with associated access, car parking, landscaping and related works). Amendments and reconfiguration to sizes and layout of residential land parcels A – G. Alterations to designs of house types A1 and A2. Additional house types E3 and F3 implemented into design.) to amend and improve the retaining walls adjoining the block B apartments. Ref No. 18/01056/S73/4

These applications can be viewed on our website at www.chelmsford.gov.uk/planning or at the Council offices in Duke Street, Chelmsford during normal opening hours.

Comments can be submitted on the website or by writing to the Council at P.O. Box 7544, Chelmsford, CM1 1JE, quoting the appropriate reference number, by 3 May 2024.

Please note that comments submitted will be available for the public to read, and if an appeal is lodged will be passed to the Secretary of State. Please see our website for further information.

ADVERTISEMENTS:

The Council gives warning, pursuant to its powers under Section 225 of the Town and Country Planning Act 1990, that it will remove or obliterate any placard or poster displayed illegally within the administrative boundaries of Chelmsford City Council.

Paul Brookes, Director of Sustainable Communities



Any item
any price
free online

marketplacealive.co.uk
Your local place to buy and sell

Booking online,
what a great idea



marketplacealive.co.uk Your local place to buy and sell

Find, save and share **Public Notices** that affect you in your local area.

Stay informed...



Public Notice Portal

visit publicnoticeportal.uk

To place a public notice, please email: publicnoticesteam@reachplc.com

Planning

NATIONAL GRID ELECTRICITY TRANSMISSION PLC SECTION 47 OF THE PLANNING ACT 2008 (AS AMENDED) NORWICH TO TILBURY

NOTICE OF PUBLICATION OF A STATEMENT OF COMMUNITY CONSULTATION

Notice is hereby given that National Grid Electricity Transmission plc ("National Grid") of National Grid House, Warwick Technology Park, Gallows Hill, Warwick, CV34 6DA has now published a Statement of Community Consultation ("SoCC") for Norwich to Tilbury in accordance with Section 47 of the Planning Act 2008 (as amended).

Norwich to Tilbury (the "Project") is a proposal by National Grid to upgrade the electricity transmission system in East Anglia between Norwich and Tilbury. The Project includes a new 400 kilovolt ("kV") electricity transmission connection of approximately 184 kilometres ("km") in overall length from Norwich Main Substation and Tilbury Substation via Bramford Substation, comprising:

- approximately 159 km of new overhead line supported on approximately 510 steel lattice pylons (approximately 50 metres ("m") in height) some of which are gantries (typically up to 15 m in height) within proposed Cable Sealing End ("CSE") compounds, or existing or proposed substations
- approximately 25 km of 400 kV underground cabling some of which is located through the Dedham Vale National Landscape (formerly known as Dedham Vale AONB)
- six new CSE compounds, each with a permanent access, to connect the overhead lines to the underground cables
- a new 400 kV East Anglia Connection Node ("EACN") substation, with a new permanent access, on the Tending Peninsula. This is proposed to be an Air Insulated Switchgear ("AIS") substation
- substation extension works at the existing Norwich Main, and Bramford substations and works within the existing Tilbury Substation to connect and support operation of the new transmission connection
- temporary works associated with the construction of the Project.

An alternative design at the Waveney Valley (referred to as the Waveney Valley Alternative) is also being considered and is the subject of consultation and ongoing assessment. This design alternative, if taken forward, would result in changes to those elements of the Project set out below. This would instead comprise:

- installation of approximately 157 km of new 400 kV overhead line
- installation of approximately 27 km of 400 kV underground cabling (some of which is located through the Dedham Vale National Landscape)
- eight new CSE compounds (each with a permanent access) to connect the overhead lines to the underground cables.

All other works listed above would be consistent with either alternative.

In other words, the Waveney Valley Alternative, if taken forward and based on the 2024 preferred draft alignment would comprise approximately 2 km less new 400 kV overhead line and approximately an additional 2 km of 400 kV underground cabling and two additional new CSE compounds, each with a permanent access, to connect the overhead lines to the underground cables.

Third party utilities diversions and / or modifications would also be required to facilitate the construction of the Project. There would also be land required for mitigation, compensation and enhancement of the environment including Biodiversity Net Gain.

As well as the permanent infrastructure, land would also be required temporarily for construction activities including for example working areas for construction equipment and machinery, site offices, welfare, storage and temporary construction access.

The Project would be designed, constructed and operated in accordance with applicable health and safety legislation. The Project would also need to comply with design safety standards including the National Electricity Transmission System ("NETS") Security and Quality of Supply Standard, which sets out the criteria and methodology for planning and operating the NETS. This informs a suite of National Grid policies and processes, which contain details on design standards required to be met when designing, constructing and operating assets such as proposed for the Project.

Under Section 47 of the Planning Act 2008, National Grid has a duty to consult the community on its proposals. The SoCC explains how National Grid will undertake the consultation, where the consultation documents can be viewed, where public events will be held and explains how people can comment on the proposals and provide responses to the consultation.

The Project is an Environmental Impact Assessment ("EIA") development, as defined by the Infrastructure Planning (Environmental Impact Assessment) Regulations 2017 (as amended).

The consultation will take place between 12:00 noon on 10 April 2024 and 11:59pm 18 June 2024. Between these dates the SoCC is available to view free of charge on the Project website at: www.nationalgrid.com/n-t

Reference copies of the SoCC will also be available to view free of charge from 12:00 noon on 10 April 2024 for the duration of the consultation which ends at 11:59pm on 18 June 2024 at the following inspection points in the vicinity of the Project:

Location	Address	Opening hours
Long Stratton Library	The Street Long Stratton NR15 2XJ	Monday - 11am-7pm Tuesday - 1pm-7pm Wednesday - 8am-7pm (unstaffed) Thursday - 1pm-7pm Friday - 8am-7pm (unstaffed) Saturday - 11am-4pm Sunday - 10am-4pm (unstaffed).
Norwich Library	Unit 3 The Forum Millennium Plain Norwich NR2 1AW	Monday - Friday - 10am-7pm Saturday - 9am-5pm
Tuckswood Library	Robin Hood Road Eaton NR4 6BX	Monday - 8am - 7pm (unstaffed) Tuesday - 10am-7pm Wednesday - 10am-7pm (unstaffed) Thursday - 8am-7pm (unstaffed) Friday - 11am-7pm Saturday - 10am-4pm Sunday - 10am-4pm (unstaffed).
Diss Library	Church Street Diss IP22 4DD	Monday - 10am-7pm Tuesday - 8am-7pm Wednesday - 10am-7pm Thursday - 10am-7pm Friday - 10am-7pm Saturday - 10am-7pm Sunday - 10am-4pm
Stowmarket Library	Milton Road Stowmarket IP14 1EX	Monday - Closed Tuesday - 8.30am-6.45pm Wednesday - 8.30am-5.45pm Thursday - 8.30am-5.45pm Friday - 8.30am-6.30pm Saturday - 8.30am-4pm Sunday - 10am-4pm.
Capel St Mary Library	Village Hall The Street Capel St Mary IP9 2EF	Monday - Closed Tuesday - 9am-12.30pm, 2pm-5.30pm Wednesday and Thursday - 9am-12.30pm Friday - 2pm-5.30pm Saturday - 9am-3pm Sunday - 10am-3pm.
Coggeshall Library	The Friends Meeting House Stonham Street Coggeshall CO6 1UH	Monday - Closed Tuesday - 2pm-5.30pm Wednesday - Closed Thursday - 9am-5.30pm Friday - Closed Saturday - 9am-5pm Sunday - Closed.
Chelmsford Library	Market Road Chelmsford CM1 1QH	Monday - 9am-5.30pm Tuesday - 9am-5.30pm Wednesday - 9am-5.30pm Thursday - 9am-7pm Friday - 9am-5.30pm Saturday - 9am-5pm Sunday - 10.30am-1.30pm
Colchester Library	Trinity Square Colchester CO1 1JB	Monday - 9am-5.30pm Tuesday - 9am-7pm Wednesday - 9am-5.30pm Thursday - 9am-5.30pm Friday - 9am-5.30pm Saturday - 9am-5pm Sunday - 1pm-4pm
Tilbury Library	Civic Square Tilbury RM18 8AD	Monday - 10am-1pm and 2pm-5pm Tuesday - Closed Wednesday - 10am-1pm and 2pm-5pm Thursday - Sunday - Closed
Greenstead Library	Hawthorn Avenue Colchester CO4 3QE	Monday - 9am-5.30pm Tuesday - 9am-5.30pm Wednesday - Closed Thursday - 9am-5.30pm Friday - Closed Saturday - 9am-5pm Sunday - Closed
Starway Library	10 Villa Road Starway CO3 0RH	Monday - Closed Tuesday - 2pm-7pm Wednesday - Closed Thursday - 9am-1pm Friday - Closed Saturday - 9am-1pm Sunday - Closed
Prettygate Library	Prettygate Road Colchester CO3 4EQ	Monday - Closed Tuesday - 9am-7pm Wednesday - 9am-5.30pm Thursday - Closed Friday - 9am-5.30pm Saturday - 9am-5pm Sunday - Closed
Wivenhoe Library	104/6 High Street Wivenhoe CO7 9AB	Monday - Closed Tuesday - 2pm-7pm Wednesday - Closed Thursday - 9am-5.30pm Friday - Closed Saturday - 9am-5pm Sunday - Closed

Prior to attending these locations, it is advised that opening times are checked.

To request a printed or alternative format copy of the SoCC, please contact the Project team via the details at the bottom of this notice. If you have any questions about the Project or the consultation, please get in touch:

Method	Contact details	Hours of operation
Online	http://www.nationalgrid.com/n-t	24/7
Email	contact@n-t.nationalgrid.com	9am-5pm weekdays
Freephone	0800 915 2497	9am-5pm weekdays
Post	FREEPOST N to T	24/7

NATIONAL GRID ELECTRICITY TRANSMISSION PLC SECTION 48 OF THE PLANNING ACT 2008 (AS AMENDED) REGULATION 4, THE INFRASTRUCTURE PLANNING (APPLICATIONS: PRESCRIBED FORMS AND PROCEDURE) REGULATIONS 2009 NOTICE PUBLICISING A PROPOSED APPLICATION FOR A DEVELOPMENT CONSENT ORDER FOR NORWICH TO TILBURY

Notice is hereby given that National Grid Electricity Transmission plc ("National Grid") of National Grid House, Warwick Technology Park, Gallows Hill, Warwick, CV34 6DA intends to apply to the Secretary of State for a Development Consent Order ("DCO") under Section 37 of the Planning Act 2008 (as amended) to authorise the construction of Norwich to Tilbury.

Norwich to Tilbury (the "Project") is a proposal by National Grid to upgrade the electricity transmission system in East Anglia between Norwich and Tilbury. The Project includes a new 400 kilovolt ("kV") electricity transmission connection of approximately 184 kilometres ("km") in overall length from Norwich Main Substation and Tilbury Substation via Bramford Substation.

National Grid will consult on all aspects of the proposed development for the Project, including:

- approximately 159 km of new overhead line supported on approximately 510 steel lattice pylons (approximately 50 metres ("m") in height) some of which are gantries (typically up to 15 m in height) within proposed Cable Sealing End ("CSE") compounds, or existing or proposed substations
- approximately 25 km of 400 kV underground cabling some of which is located through the Dedham Vale National Landscape (formerly known as Dedham Vale AONB)
- six new CSE compounds, each with a permanent access, to connect the overhead lines to the underground cables
- a new 400 kV East Anglia Connection Node ("EACN") substation, with a new permanent access, on the Tending Peninsula. This is proposed to be an Air Insulated Switchgear ("AIS") substation
- substation extension works at the existing Norwich Main, and Bramford substations and works within the existing Tilbury Substation to connect and support operation of the new transmission connection
- temporary works associated with the construction of the Project.

An alternative design at the Waveney Valley (referred to as the Waveney Valley Alternative) is also being considered and is the subject of consultation and ongoing assessment. This design alternative, if taken forward, would result in changes to those elements of the Project set out below. This would instead comprise:

- installation of approximately 157 km of new 400 kV overhead line
- installation of approximately 27 km of 400 kV underground cabling (some of which is located through the Dedham Vale National Landscape)
- eight new CSE compounds (each with a permanent access) to connect the overhead lines to the underground cables.

All works listed above would be consistent with either alternative.

In other words, the Waveney Valley Alternative, if taken forward and based on the 2024 preferred draft alignment would comprise approximately 2 km less new 400 kV overhead line and approximately an additional 2 km of 400kV underground cabling and two additional new CSE compounds, each with a permanent access, to connect the overhead lines to the underground cables.

Third party utilities diversions and / or modifications would also be required to facilitate the construction of the Project. There would also be land required for mitigation, compensation and enhancement of the environment including Biodiversity Net Gain.

As well as the permanent infrastructure, land would also be required temporarily for construction activities including for example working areas for construction equipment and machinery, site offices, welfare, storage and temporary construction access.

The Project would be designed, constructed and operated in accordance with applicable health and safety legislation. The Project would also need to comply with design safety standards including the National Electricity Transmission System ("NETS") Security and Quality of Supply Standard, which sets out the criteria and methodology for planning and operating the NETS. This informs a suite of National Grid policies and processes, which contain details on design standards required to be met when designing, constructing and operating assets such as proposed for the Project.

The proposed application will seek authorisation for the compulsory acquisition of land and interests in and rights over land, overriding easements and other rights, the temporary use of land, and other ancillary powers.

An Environmental Statement will therefore be submitted as part of the proposed application, which will contain information about the environmental effects of the Project.

All documents, plans and maps showing the nature and location of the proposed development, including the preliminary environmental information, will be available to download free of charge from 12:00 noon on 10 April 2024 until 11:59pm 18 June 2024 on <http://www.nationalgrid.com/n-t> (via the document library page).

Reference copies of certain documents showing the nature and location of the proposed development will also be available to view free of charge from 12:00 noon on 10 April 2024 at the following inspection points in the vicinity of the Project for the duration of the consultation (until 18 June 2024):

Location	Address	Opening hours
Long Stratton Library	The Street Long Stratton NR15 2XJ	Monday - 11am-7pm Tuesday - 1pm-7pm Wednesday - 8am-7pm (unstaffed) Thursday - 1pm-7pm Friday - 8am-7pm (unstaffed) Saturday - 11am-4pm Sunday - 10am-4pm (unstaffed).
Norwich Library	Unit 3 The Forum Millennium Plain Norwich NR2 1AW	Monday - Friday - 10am-7pm Saturday - 9am-5pm.
Tuckswood Library	Robin Hood Road Eaton NR4 6BX	Monday - 8am - 7pm (unstaffed) Tuesday - 11am-7pm Wednesday - 8am-7pm (unstaffed) Thursday - 8am-7pm (unstaffed) Friday - 11am-7pm Saturday - 10am-4pm Sunday - 10am-4pm (unstaffed).

Diss Library	Church Street Diss IP22 4DD	Monday - 10am-7pm Tuesday - 8am-7pm Wednesday - 10am-7pm Thursday - 10am-7pm Friday - 10am-7pm Saturday - 10am-7pm Sunday - 10am-4pm.
Stowmarket Library	Milton Road Stowmarket IP14 1EX	Monday - Closed Tuesday - 8.30am-6.45pm Wednesday - 8.30am-5.45pm Thursday - 8.30am-5.45pm Friday - 8.30am-6.30pm Saturday - 8.30am-4pm Sunday - 10am-4pm.
Capel St Mary Library	Village Hall The Street Capel St Mary IP9 2EF	Monday - Closed Tuesday - 9am-12.30pm, 2pm-5.30pm Wednesday and Thursday - 9am-12.30pm Friday - 2pm-5.30pm Saturday - 9am-3pm Sunday - 10am-3pm.
Coggeshall Library	The Friends Meeting House Stonham Street Coggeshall CO6 1UH	Monday - Closed Tuesday - 2pm-5.30pm Wednesday - Closed Thursday - 9am-5.30pm Friday - Closed Saturday - 9am-5pm Sunday - Closed.
Chelmsford Library	Market Road Chelmsford CM1 1QH	Monday - 9am-5.30pm Tuesday - 9am-5.30pm Wednesday - 9am-5.30pm Thursday - 9am-7pm Friday - 9am-5.30pm Saturday - 9am-5pm Sunday - 10.30am-1.30pm.
Colchester Library	Trinity Square Colchester CO1 1JB	Monday - 9am-5.30pm Tuesday - 9am-5.30pm Wednesday - 9am-7pm Thursday - 9am-5.30pm Friday - 9am-5.30pm Saturday - 9am-5pm Sunday - 1pm-4pm.
Tilbury Library	Civic Square Tilbury RM18 8AD	Monday - 10am-1pm and 2pm-5pm Tuesday - Closed Wednesday - 10am-1pm and 2pm-5pm Thursday - Sunday - Closed.
Greenstead Library	Hawthorn Avenue Colchester CO4 3QE	Monday - 9am-5.30pm Tuesday - 9am-5.30pm Wednesday - Closed Thursday - 9am-5.30pm Friday - Closed Saturday - 9am-5pm Sunday - Closed.
Starway Library	10 Villa Road Starway CO3 0RH	Monday - Closed Tuesday - 2pm-7pm Wednesday - Closed Thursday - 9am-1pm Friday - Closed Saturday - 9am-1pm Sunday - Closed.
Prettygate Library	Prettygate Road Colchester CO3 4EQ	Monday - Closed Tuesday - 9am-7pm Wednesday - 9am-5.30pm Thursday - Closed Friday - 9am-5.30pm Saturday - 9am-5pm Sunday - Closed.
Wivenhoe Library	104/6 High Street Wivenhoe CO7 9AB	Monday - Closed Tuesday - 2pm-7pm Wednesday - Closed Thursday - 9am-5.30pm Friday - Closed Saturday - 9am-5pm Sunday - Closed.

Prior to attending these locations, it is advised opening times are checked.

Requests for paper copies of the technical documents will be reviewed on a case by-case basis. To cover printing costs a reasonable copying charge may apply, to be paid for by the recipient and up to a maximum value of £500 for the whole suite of consultation documents. Please get in touch with us using the details below if you would like a printed or alternative format copy of materials.

How to respond to the consultation

The consultation is running between 12:00 noon on 10 April 2024 and 11:59pm on 18 June 2024.

Responses to the consultation can be submitted in the following ways:

- online via the Project's website (<http://www.nationalgrid.com/n-t>)
- scanning a paper copy of the Feedback questionnaire or submitting a free text letter or email
- by post at Freepost N TO T
- by email (contact@n-t.nationalgrid.com).

A printed copy of the consultation Feedback questionnaire can be requested by contacting the Project team on the details below.

National Grid must receive all responses by 11:59pm on 18 June 2024 to ensure their consideration. Please note that responses are likely to be made public, but that contact/personal details will be redacted.

When deciding on the final form of the proposed application for a DCO for the Project, National Grid will consider any response to this publicity or the consultation that is received before the specified deadline.

National Grid may be required to make copies of representations available to the Secretary of State. However, National Grid will request that personal details are not placed on the public record. Personal details will be held securely in accordance with the Data Protection Act 2018 and will be used solely in connection with the consultation process and the development of this Project and, except as noted above, will not be disclosed to any third parties. National Grid's privacy policy can be found on its website: <https://www.nationalgrid.com/privacy-policy>.

If you have any questions about the Project or the consultation, please get in touch:

Email: contact@n-t.nationalgrid.com Telephone: 0800 915 2497

East Anglian Daily Times

17 April 2024

NATIONAL GRID ELECTRICITY TRANSMISSION PLC
SECTION 48 OF THE PLANNING ACT 2008 (AS AMENDED)
REGULATION 4, THE INFRASTRUCTURE PLANNING (APPLICATIONS: PRESCRIBED FORMS AND PROCEDURE) REGULATIONS 2009
NOTICE PUBLICISING A PROPOSED APPLICATION FOR A DEVELOPMENT CONSENT ORDER FOR NORWICH TO TILBURY

Notice is hereby given that National Grid Electricity Transmission plc ("National Grid") of National Grid House, Warwick Technology Park, Gallows Hill, Warwick, CV34 6DA intends to apply to the Secretary of State for a Development Consent Order ("DCO") under Section 37 of the Planning Act 2008 (as amended) to authorise the construction of Norwich to Tilbury.

Norwich to Tilbury (the "Project") is a proposal by National Grid to upgrade the electricity transmission system in East Anglia between Norwich and Tilbury. The Project includes a new 400 kilovolt ("kV") electricity transmission connection of approximately 184 kilometres ("km") in overall length from Norwich Main Substation and Tilbury Substation via Bramford Substation.

National Grid will consult on all aspects of the proposed development for the Project, including:

- approximately 159 km of new overhead line supported on approximately 510 steel lattice pylons (approximately 50 metres ("m") in height) some of which are gantries (typically up to 15 m in height) within proposed Cable Sealing End ("CSE") compounds, or existing or proposed substations
- approximately 25 km of 400 kV underground cabling some of which is located through the Dedham Vale National Landscape (formerly known as Dedham Vale AONB)
- six new CSE compounds, each with a permanent access, to connect the overhead lines to the underground cables
- a new 400 kV East Anglia Connection Node ("EACN") substation, with a new permanent access, on the Tending Peninsula. This is proposed to be an Air Insulated Switchgear ("AIS") substation
- substation extension works at the existing Norwich Main, and Bramford substations and works within the existing Tilbury Substation to connect and support operation of the new transmission connection
- temporary works associated with the construction of the Project.

An alternative design at the Waveney Valley (referred to as the Waveney Valley Alternative) is also being considered and is the subject of consultation and ongoing assessment. This design alternative, if taken forward, would result in changes to those elements of the Project set out below. This would instead comprise:

- installation of approximately 157 km of new 400 kV overhead line
- installation of approximately 27 km of 400 kV underground cabling (some of which is located through the Dedham Vale National Landscape)
- eight new CSE compounds (each with a permanent access) to connect the overhead lines to the underground cables.

In other words, the Waveney Valley Alternative, if taken forward and based on the 2024 preferred draft alignment would comprise approximately 2 km less new 400 kV overhead line and approximately an additional 2 km of 400 kV underground cabling and two additional new CSE compounds, each with a permanent access, to connect the overhead lines to the underground cables.

Third party utilities diversions and / or modifications would also be required to facilitate the construction of the Project. There would also be land required for mitigation, compensation and enhancement of the environment including Biodiversity Net Gain.

As well as the permanent infrastructure, land would also be required temporarily for construction activities including for example working areas for construction equipment and machinery, site offices, welfare, storage and temporary construction access.

The Project would be designed, constructed and operated in accordance with applicable health and safety legislation. The Project would also need to comply with design safety standards including the National Electricity Transmission System ("NETS") Security and Quality of Supply Standard, which sets out the criteria and methodology for planning and operating the NETS. This informs a suite of National Grid policies and processes, which contain details on design standards required to be met when designing, constructing and operating assets such as proposed for the Project.

The Project is an Environmental Impact Assessment ("EIA") development, as defined by the Infrastructure Planning (Environmental Impact Assessment) Regulations 2017 (as amended). An Environmental Statement will therefore be submitted as part of the proposed application, which will contain information about the environmental effects of the Project.

All documents, plans and maps showing the nature and location of the proposed development, including the preliminary environmental information, will be available to download free of charge from 12:00 noon on 10 April 2024 until 11:59pm 18 June 2024 on <http://www.nationalgrid.com/n-t> (via the document library page).

Reference copies of certain documents showing the nature and location of the proposed development will also be available to view free of charge from 12:00 noon on 10 April 2024 at the following inspection points in the vicinity of the Project for the duration of the consultation (until 18 June 2024):

Location	Address	Opening hours
Long Stratton Library	The Street Long Stratton, NR15 2XJ	Monday - 11am-7pm, Tuesdays - 1pm-7pm, Wednesday - 8am-7pm (unstaffed) Thursday - 1pm-7pm, Friday - 8am-7pm (unstaffed), Saturday - 11am-4pm, Sunday - 10am-4pm (unstaffed).
Norwich Library	Unit 3, The Forum, Millenium Plain, Norwich, NR2 1AW	Monday - Friday - 10am-7pm, Saturday - 9am-5pm
Tuckswood Library	Robin Hood Road, Eaton, NR4 6BX	Monday - 8am - 7pm (unstaffed), Tuesday - 11am-7pm, Wednesday - 8am-7pm (unstaffed) Thursday - 8am-7pm (unstaffed), Friday - 11am-7pm, Saturday - 10am-4pm, Sunday - 10am-4pm (unstaffed).
Diss Library	Church Street, Diss, IP22 4DD	Monday - 10am-7pm, Tuesday - 8am-7pm, Wednesday - 10am-7pm, Thursday - 10am-7pm Friday - 10am-7pm, Saturday - 10am-7pm, Sunday - 10am-4pm
Stowmarket Library	Milton Road, Stowmarket, IP14 1EX	Monday - Closed, Tuesday - 8.30am-6.45pm, Wednesday - 8.30am-5.45pm, Thursday - 8.30am-5.45pm Friday - 8.30am-6.30pm, Saturday - 8.30am-4pm, Sunday - 10am-4pm.
Capel St Mary Library	Village Hall, The Street, Capel St Mary, IP9 2EF	Monday - Closed, Tuesday - 9am-12.30pm, 2pm-5.30pm, Wednesday and Thursday - 9am-12.30pm Friday - 2pm-5.30pm, Saturday - 9am-3pm, Sunday - 10am-3pm.
Coggeshall Library	The Friends Meeting House, Stoneham Street, Coggeshall, CO6 1UH	Monday - Closed, Tuesday - 2pm-5.30pm, Wednesday - Closed, Thursday - 9am-5.30pm Friday - Closed, Saturday - 9am-5pm, Sunday - Closed.
Chelmsford Library	Market Road, Chelmsford, CM1 1QH	Monday - 9am-5.30pm, Tuesday - 9am-5.30pm, Wednesday - 9am-5.30pm, Thursday - 9am-7pm Friday - 9am-5.30pm, Saturday - 9am-5pm, Sunday - 10.30am-1.30pm
Colchester Library	Trinity Square, Colchester, CO1 1JB	Monday - 9am-5.30pm, Tuesday - 9am-5.30pm, Wednesday - 9am-7pm, Thursday - 9am-5.30pm Friday - 9am-5.30pm, Saturday - 9am-5pm, Sunday - 1pm-4pm
Tilbury Library	Civic Square, Tilbury, RM18 8AD	Monday - 10am-1pm and 2pm-5pm, Tuesday - Closed, Wednesday - 10am-1pm and 2pm-5pm Thursday - Sunday - Closed
Greenstead Library	Hawthorn Avenue, Colchester, CO4 3QE	Monday - 9am-5.30pm, Tuesday - 9am-5.30pm, Wednesday - Closed, Thursday - 9am-5.30pm Friday - Closed, Saturday - 9am-5pm, Sunday - Closed
Stanway Library	10 Villa Road, Stanway, CO3 0RH	Monday - Closed, Tuesday - 2pm-7pm, Wednesday - Closed, Thursday - 9am-1pm, Friday - Closed Saturday - 9am-1pm, Sunday - Closed
Prettygate Library	Prettygate Road, Colchester, CO3 4EQ	Monday - Closed, Tuesday - 9am-7pm, Wednesday - 9am-5.30pm, Thursday - Closed Friday - 9am-5.30pm, Saturday - 9am-5pm, Sunday - Closed
Wivenhoe Library	104/6 High Street, Wivenhoe, CO7 9AB	Monday - Closed, Tuesday - 2pm-7pm, Wednesday - Closed, Thursday - 9am-5.30pm Friday - Closed, Saturday - 9am-5pm, Sunday - Closed

Prior to attending these locations, it is advised opening times are checked.

Requests for paper copies of the technical documents will be reviewed on a case by-case basis. To cover printing costs a reasonable copying charge may apply, to be paid for by the recipient and up-to a maximum value of £500 for the whole suite of consultation documents. Please get in touch with us using the details below if you would like a printed or alternative format copy of materials.

How to respond to the consultation

The consultation is running between 12:00 noon on 10 April 2024 and 11:59pm on 18 June 2024.

Responses to the consultation can be submitted in the following ways:

- online via the Project's website (<http://www.nationalgrid.com/n-t>)
- scanning a paper copy of the Feedback questionnaire or submitting a free text letter or email
- by post at Freepost N TO T
- by email (contact@n-t.nationalgrid.com).

A printed copy of the consultation Feedback questionnaire can be requested by contacting the Project team on the details below.

National Grid must receive all responses by 11:59pm on 18 June 2024 to ensure their consideration. Please note that responses are likely to be made public, but that contact/personal details will be redacted.

When deciding on the final form of the proposed application for a DCO for the Project, National Grid will consider any response to this publicity or the consultation that is received before the specified deadline.

National Grid may be required to make copies of representations available to the Secretary of State. However, National Grid will request that personal details are not placed on the public record. Personal details will be held securely in accordance with the Data Protection Act 2018 and will be used solely in connection with the consultation process and the development of this Project and, except as noted above, will not be disclosed to any third parties. National Grid's privacy policy can be found on its website: <https://www.nationalgrid.com/privacy-policy>.

If you have any questions about the Project or the consultation, please get in touch:

Email: contact@n-t.nationalgrid.com **Telephone:** 0800 915 2497

Email: contact@n-t.nationalgrid.com **Telephone:** 0800 915 2497

'Every day
is a lucky
day for me'
**Hanif
Kureishi**

→ G2



'Hypnotic' ★★★★★
The Last Caravaggio
The National Gallery Page 21



Wednesday
17 April 2024
£3.00
From £1.97 for subscribers

**The
Guardian**
Newspaper of the year

Tory divisions exposed as Sunak smoking ban moves a step closer

Flagship bill passes but
Badenoch and Truss
lead sizeable revolt

Eleni Courea
Political correspondent

A ban on smoking for future generations moved a step closer last night but Rishi Sunak suffered a blow to his authority after dozens of Conservative MPs voted against it.

The House of Commons voted by 383 to 67 in favour of the prime minister's plan to make it illegal for anyone born in 2009 or later to buy tobacco products in the UK.

The legislation, which would in effect ban smoking for future generations by raising the legal age every year, is seen by Sunak's allies as a key part of his political legacy.

However, the result of a vote on one of Sunak's high-profile policies - which saw the potential future leadership contender Kemi Badenoch and five other ministers join 51 more Tory

MPs to vote against - underlined the depth of division within the party.

Labour has thrown its weight behind the plan, which was unveiled at Tory party conference in October, ensuring that it sailed through the Commons. More than 100 Tory MPs abstained, although some of them will have been absent from the Commons for unrelated reasons.

Badenoch, the business secretary, was the only cabinet minister to vote against the legislation. She said beforehand she had "significant concerns" because the legislation meant

*'I don't think the end
justifies the means. It
didn't feel right to me'*

Kemi Badenoch
Cabinet minister

that "people born a day apart will have permanently different rights".

She told LBC after the vote: "I don't think the end justifies the means. The principle I was against was treating

adults differently, and how that would be enforced. It didn't feel right to me."

Five other ministers - Julia Lopez, Alex Burghart, Steve Baker, Lee Rowley and Andrew Griffith - also voted against. Penny Mordaunt, leader of the Commons, abstained.

Conservative MPs were given a free vote, although Andrea Leadsom, the junior health minister in charge of the bill, contacted some of them to make the government's case.

Opposition to the plans 14 → was led by the former prime

Top Iranian aide warns west over 'total war'

Exclusive
Patrick Wintour
Diplomatic editor

Benjamin Netanyahu is seeking to trap the west into a total war across the Middle East that would have incalculable consequences for the region and the world, Iran's most senior diplomat in the UK claimed yesterday.

In his first interview since Tehran launched an unprecedented missile and drone attack against Israel at the weekend, Mehdi Hosseini Matin also warned that if Israel made "another mistake" by launching an attack on Iran, there would be a response that was stronger, more severe and administered without the warning issued ahead of the weekend attack.

The salvo of more than 300 drones and missiles - almost all of which were intercepted by Israel and its allies or fell short of their targets - came in retaliation for a 1 April airstrike on the Iranian consulate in Damascus that killed several Iranian

Islamic Revolutionary 7 →



**'A message
of peace'**

The Olympic flame was lit yesterday amid the ruins of Olympia, the Greek birthplace of the Games, beginning a 3,100-mile torch relay due to end in Paris in July. **Page 27 →**

PM attacks rightwing conference shutdown

Lisa O'Carroll Brussels
Aletha Adu
Ben Quinn

Rishi Sunak, the prime minister, has rounded on Belgian authorities for closing a radical rightwing conference in Brussels that was addressed by British politicians including Nigel Farage and Suella Braverman.

After a day of chaos, claims and recriminations, the decision by a local Belgian mayor to stop the National Conservatives (NatCon) event was also condemned as "unacceptable" by Belgium's prime minister, Alexander De Croo.

The two-day conference, which was also due to hear from Hungary's prime minister Viktor Orbán and the far-right French politician Éric Zemmour, had been scrambling to find a venue to host the

14 →

This notice supersedes the notice printed on 10 April 2024 which contained an error in respect of library opening hours and address.

NATIONAL GRID ELECTRICITY TRANSMISSION PLC
SECTION 48 OF THE PLANNING ACT 2008 (AS AMENDED)

REGULATION 4, THE INFRASTRUCTURE PLANNING (APPLICATIONS: PRESCRIBED FORMS AND PROCEDURE) REGULATIONS 2009
NOTICE PUBLICISING A PROPOSED APPLICATION FOR A DEVELOPMENT CONSENT ORDER FOR NORWICH TO TILBURY

Notice is hereby given that National Grid Electricity Transmission plc ("National Grid") of National Grid House, Warwick Technology Park, Gallows Hill, Warwick, CV34 6DA intends to apply to the Secretary of State for a Development Consent Order ("DCO") under Section 37 of the Planning Act 2008 (as amended) to authorise the construction of Norwich to Tilbury.

Norwich to Tilbury (the "Project") is a proposal by National Grid to upgrade the electricity transmission system in East Anglia between Norwich and Tilbury. The Project includes a new 400 kilovolt ("kV") electricity transmission connection of approximately 184 kilometres ("km") in overall length from Norwich Main Substation and Tilbury Substation via Bramford Substation.

National Grid will consult on all aspects of the proposed development for the Project, including:

- approximately 159 km of new overhead line supported on approximately 510 steel lattice pylons (approximately 50 metres ("m") in height) some of which are gantries (typically up to 15 m in height) within proposed Cable Sealing End ("CSE") compounds, or existing or proposed substations
- approximately 25 km of 400 kV underground cabling some of which is located through the Dedham Vale National Landscape (formerly known as Dedham Vale AONB)
- six new CSE compounds, each with a permanent access, to connect the overhead lines to the underground cables
- a new 400 kV East Anglia Connection Node ("EACN") substation, with a new permanent access, on the Tendring Peninsula. This is proposed to be an Air Insulated Switchgear ("AIS") substation
- substation extension works at the existing Norwich Main, and Bramford substations and works within the existing Tilbury Substation to connect and support operation of the new transmission connection
- temporary works associated with the construction of the Project.

An alternative design at the Waveney Valley (referred to as the Waveney Valley Alternative) is also being considered and is the subject of consultation and ongoing assessment. This design alternative, if taken forward, would result in changes to those elements of the Project set out below. This would instead comprise:

- installation of approximately 157 km of new 400 kV overhead line
- installation of approximately 27 km of 400 kV underground cabling (some of which is located through the Dedham Vale National Landscape)
- eight new CSE compounds (each with a permanent access) to connect the overhead lines to the underground cables.

All other works listed above would be consistent with either alternative.

In other words, the Waveney Valley Alternative, if taken forward and based on the 2024 preferred draft alignment would comprise approximately 2 km less new 400 kV overhead line and approximately an additional 2 km of 400kV underground cabling and two additional new CSE compounds, each with a permanent access, to connect the overhead lines to the underground cables.

Third party utilities diversions and / or modifications would also be required to facilitate the construction of the Project. There would also be land required for mitigation, compensation and enhancement of the environment including Biodiversity Net Gain.

As well as the permanent infrastructure, land would also be required temporarily for construction activities including for example working areas for construction equipment and machinery, site offices, welfare, storage and temporary construction access.

The Project would be designed, constructed and operated in accordance with applicable health and safety legislation. The Project would also need to comply with design safety standards including the National Electricity Transmission System ("NETS") Security and Quality of Supply Standard, which sets out the criteria and methodology for planning and operating the NETS. This informs a suite of National Grid policies and processes, which contain details on design standards required to be met when designing, constructing and operating assets such as proposed for the Project.

The proposed application will seek authorisation for the compulsory acquisition of land and interests in and rights over land, overriding easements and other rights, the temporary use of land, and other ancillary powers.

The Project is an Environmental Impact Assessment ("EIA") development, as defined by the Infrastructure Planning (Environmental Impact Assessment) Regulations 2017 (as amended). An Environmental Statement will therefore be submitted as part of the proposed application, which will contain information about the environmental effects of the Project.

All documents, plans and maps showing the nature and location of the proposed development, including the preliminary environmental information, will be available to download free of charge from 12:00 noon on 10 April 2024 until 11:59pm 18 June 2024 on <http://www.nationalgrid.com/n-t> (via the document library page).

Reference copies of certain documents showing the nature and location of the proposed development will also be available to view free of charge from 12:00 noon on 10 April 2024 at the following inspection points in the vicinity of the Project for the duration of the consultation (until 18 June 2024):

Location	Address	Opening hours
Long Stratton Library	The Street, Long Stratton NR15 2XJ	Monday - 11am-7pm Tuesdays - 1pm-7pm Wednesday - 8am-7pm (unstaffed) Thursday - 1pm-7pm Friday - 8am-7pm (unstaffed) Saturday - 11am-4pm Sunday - 10am-4pm (unstaffed).
Norwich Library	Unit 3, The Forum, Millenium Plain, Norwich NR2 1AW	Monday - Friday - 10am-7pm, Saturday - 9am-5pm
Tuckswold Library	Robin Hood Road, Eaton NR4 6BX	Monday - 8am - 7pm (unstaffed) , Tuesday - 11am-7pm Wednesday - 8am-7pm (unstaffed), Thursday - 8am-7pm (unstaffed) Friday - 11am-7pm , Saturday - 10am-4pm, Sunday - 10am-4pm (unstaffed).
Diss Library	Church Street, Diss IP22 4DD	Monday - 10am-7pm, Tuesday - 8am-7pm , Wednesday - 10am-7pm Thursday - 10am-7pm , Friday - 10am-7pm, Saturday - 10am-7pm, Sunday - 10am-4pm
Stowmarket Library	Milton Road, Stowmarket IP14 1EX	Monday - Closed, Tuesday - 8.30am-6.45pm, Wednesday - 8.30am-5.45pm Thursday - 8.30am-5.45pm, Friday - 8.30am-6.30pm , Saturday - 8.30am-4pm Sunday - 10am-4pm.
Capel St Mary Library	Village Hall, The Street, Capel St Mary IP9 2EF	Monday - Closed, Tuesday - 9am-12.30pm, 2pm-5.30pm, Wednesday and Thursday - 9am-12.30pm, Friday - 2pm-5.30pm , Saturday - 9am-3pm, Sunday - 10am-3pm.
Coggeshall Library	The Friends Meeting House. Stoneham Street Coggeshall CO6 1UH	Monday - Closed, Tuesday - 2pm-5.30pm , Wednesday - Closed Thursday - 9am-5.30pm , Friday - Closed , Saturday - 9am-5pm, Sunday - Closed.
Chelmsford Library	Market Road, Chelmsford CM1 1QH	Monday - 9am-5.30pm, Tuesday - 9am-5.30pm, Wednesday - 9am-5.30pm Thursday - 9am-7pm, Friday - 9am-5.30pm, Saturday - 9am-5pm , Sunday - 10.30am-1.30pm
Colchester Library	Trinity Square, Colchester CO1 1JB	Monday - 9am-5.30pm, Tuesday - 9am-5.30pm, Wednesday - 9am-7pm Thursday - 9am-5.30pm, Friday - 9am-5.30pm, Saturday - 9am-5pm, Sunday - 1pm-4pm
Tilbury Library	Civic Square , Tilbury RM18 8AD	Monday - 10am-1pm and 2pm-5pm, Tuesday - Closed Wednesday - 10am-1pm and 2pm-5pm, Thursday - Sunday - Closed
Greenstead Library	Hawthorn Avenue, Colchester CO4 3QE	Monday - 9am-5.30pm, Tuesday - 9am-5.30pm, Wednesday - Closed Thursday - 9am-5.30pm, Friday - Closed , Saturday - 9am-5pm, Sunday - Closed
Stanway Library	10 Villa Road, Stanway CO3 0RH	Monday - Closed, Tuesday - 2pm-7pm, Wednesday - Closed Thursday - 9am-1pm, Friday - Closed, Saturday - 9am-1pm, Sunday - Closed
Prettygate Library	Prettygate Road, Colchester CO3 4EQ	Monday - Closed Tuesday - 9am-7pm Wednesday - 9am-5.30pm Thursday - Closed Friday - 9am-5.30pm Saturday - 9am-5pm Sunday - Closed
Wivenhoe Library	104/6 High Street, Wivenhoe CO7 9AB	Monday - Closed, Tuesday - 2pm-7pm , Wednesday - Closed Thursday - 9am-5.30pm, Friday - Closed , Saturday - 9am-5pm, Sunday - Closed

Prior to attending these locations, it is advised that opening times are checked.

Requests for paper copies of the technical documents will be reviewed on a case-by-case basis. To cover printing costs a reasonable copying charge may apply, to be paid for by the recipient and up-to a maximum value of £500 for the whole suite of consultation documents. Please get in touch with us using the details below if you would like a printed or alternative format copy of materials.

How to respond to the consultation

The consultation is running between **12:00 noon on 10 April 2024 and 11:59pm on 18 June 2024.**

Responses to the consultation can be submitted in the following ways:

- online via the Project's website (<http://www.nationalgrid.com/n-t>)
- scanning a paper copy of the Feedback questionnaire or submitting a free text letter or email
- by post at Freepost N TO T
- by email (contact@n-t.nationalgrid.com).

A printed copy of the consultation Feedback questionnaire can be requested by contacting the Project team on the details below.

National Grid must receive all responses by 11:59pm on 18 June 2024 to ensure their consideration. Please note that responses are likely to be made public, but that contact/personal details will be redacted.

When deciding on the final form of the proposed application for a DCO for the Project, National Grid will consider any response to this publicity or the consultation that is received before the specified deadline.

National Grid may be required to make copies of representations available to the Secretary of State. However, National Grid will request that personal details are not placed on the public record. Personal details will be held securely in accordance with the Data Protection Act 2018 and will be used solely in connection with the consultation process and the development of this Project and, except as noted above, will not be disclosed to any third parties. National Grid's privacy policy can be found on its website: <https://www.nationalgrid.com/privacy-policy>.

If you have any questions about the Project or the consultation, please get in touch:

Email: contact@n-t.nationalgrid.com

Telephone: 0800 915 2497

ESSEX CHRONICLE



COVERING CHELMSFORD, MALDON, BURNHAM,
BRAINTREE, WITHAM & SURROUNDING AREAS

THURSDAY, APRIL 18, 2024

MAKING LOCAL MATTER MORE SINCE 1764

ESSEXLIVE.NEWS

InYourArea.co.uk

£2.60

8
PAGES OF
PUZZLES
INSIDE



CHELMSFORD
TAKEOVER

PAGES 16&18



WARNING AFTER FLAT
FIRE CAUSED BY E-BIKE

PAGE 7

**Spring
sale
NOW ON!**

plus receive a... **£5 gift voucher** for every £100 spent on Beds, Furniture & Flooring!
*Ask in-store for full details

Hatton 2 seater sofa
in A grade fabric

- FORMAL OR PILLOWBACK CUSHIONS
- 25 YEAR GUARANTEE

RRP £2125

£1479

0% Interest free credit available
Subject to status.

SAVE £646
+ RECEIVE £70* IN VOUCHERS!

Worthing Upholstery Kendall
2 seater sofa in fabric

FANTASTIC VALUE FOR MONEY

WAS £699 **£559**

SAVE £140
+ RECEIVE £25* IN VOUCHERS!

QUADRANT
DEPARTMENT STORES
220 Moulsham Street, Chelmsford
01245 490101
George Yard, Braintree
01376 321303

f x i p

Part of Chelmsford Star Co-operative Society Limited

marketplacelive.co.uk
Your local place to **buy** and **sell**

Appendix H4.2

Section 48 Notice in Newspapers (Consultation Extension)

NATIONAL GRID ELECTRICITY TRANSMISSION PLC SECTION 48 OF THE PLANNING ACT 2008 (AS AMENDED)
REGULATION 4, THE INFRASTRUCTURE PLANNING (APPLICATIONS: PRESCRIBED FORMS AND PROCEDURE) REGULATIONS 2009
NOTICE PUBLICISING A PROPOSED APPLICATION FOR A DEVELOPMENT CONSENT ORDER FOR NORWICH TO TILBURY

National Grid is extending statutory consultation on its proposals for Norwich to Tilbury until 11:59pm on Friday 26 July 2024. Any feedback previously submitted during this consultation remains valid, but any further feedback or comments are welcome.
Notice is hereby given that National Grid Electricity Transmission plc ("National Grid") of National Grid House, Warwick Technology Park, Gallows Hill, Warwick, CV34 6DA intends to apply to the Secretary of State for a Development Consent Order ("DCO") under Section 37 of the Planning Act 2008 (as amended) to authorise the construction of Norwich to Tilbury.
Norwich to Tilbury (the "Project") is a proposal by National Grid to upgrade the electricity transmission system in East Anglia between Norwich and Tilbury. The Project includes a new 400 kilovolt ("kV") electricity transmission connection of approximately 184 kilometres ("km") in overall length from Norwich Main Substation and Tilbury Substation via Bramford Substation. National Grid will consult on all aspects of the proposed development for the Project, including:
• approximately 159 km of new overhead line supported on approximately 510 steel lattice pylons (approximately 50 metres ("m") in height) some of which are gantries (typically up to 15 m in height) within proposed Cable Sealing End ("CSE") compounds, or existing or proposed substations
• approximately 25 km of 400 kV underground cabling some of which is located through the Dedham Vale National Landscape (formerly known as Dedham Vale AONB)
• six new CSE compounds, each with a permanent access, to connect the overhead lines to the underground cables
• a new 400 kV East Anglia Connection Node ("EACN") substation, with a new permanent access, on the Tendring Peninsula. This is proposed to be an Air Insulated Switchgear ("AIS") substation
• substation extension works at the existing Norwich Main, and Bramford substations and works within the existing Tilbury Substation to connect and support operation of the new transmission connection
• temporary works associated with the construction of the Project.
An alternative design at the Waveney Valley (referred to as the Waveney Valley Alternative) is also being considered and is the subject of consultation and ongoing assessment. This design alternative, if taken forward, would result in changes to those elements of the Project set out below. This would instead comprise:
• installation of approximately 157 km of new 400 kV overhead line
• installation of approximately 27 km of 400 kV underground cabling (some of which is located through the Dedham Vale National Landscape)
• eight new CSE compounds (each with a permanent access) to connect the overhead lines to the underground cables.

All works listed above would be consistent with either alternative.
In other words, the Waveney Valley Alternative, if taken forward and based on the 2024 preferred draft alignment would comprise approximately 2 km less new 400 kV overhead line and approximately an additional 2 km of 400kV underground cabling and two additional new CSE compounds, each with a permanent access, to connect the overhead lines to the underground cables.
Third party utilities diversions and / or modifications would also be required to facilitate the construction of the Project. There would also be land required for mitigation, compensation and enhancement of the environment including Biodiversity Net Gain.
As well as the permanent infrastructure, land would also be required temporarily for construction activities including for example working areas for construction equipment and machinery, site offices, welfare, storage and temporary construction access.
The Project would be designed, constructed and operated in accordance with applicable health and safety legislation. The Project would also need to comply with design safety standards including the National Electricity Transmission System ("NETS") Security and Quality of Supply Standard, which sets out the criteria and methodology for planning and operating the NETS. This informs a suite of National Grid policies and processes, which contain details on design standards required to be met when designing, constructing and operating assets such as proposed for the Project.
The proposed application will seek authorisation for the compulsory acquisition of land and interests in and rights over land, overriding easements and other rights, the temporary use of land, and other ancillary powers.
The Project is an Environmental Impact Assessment ("EIA") development, as defined by the Infrastructure Planning (Environmental Impact Assessment) Regulations 2017 (as amended). An Environmental Statement will therefore be submitted as part of the proposed application, which will contain information about the environmental effects of the Project.
All documents, plans and maps showing the nature and location of the proposed development, including the preliminary environmental information, will be available to download free of charge from 12:00 noon on 10 April 2024 until 11:59pm on Friday 26 July 2024 on http://www.nationalgrid.com/n-t (via the document library page).
Reference copies of certain documents showing the nature and location of the proposed development will also be available to view free of charge from 12:00 noon on 10 April 2024 at the following inspection points in the vicinity of the Project for the duration of the consultation (until Friday 26 July 2024):

Location	Address	Opening hours
Long Stratton Library	The Street Long Stratton NR15 2XJ	Monday - 11am-7pm, Tuesdays - 1pm-7pm Wednesday - 8am-7pm (unstaffed) Thursday - 1pm-7pm, Friday - 8am-7pm (unstaffed) Saturday - 11am-4pm, Sunday - 10am-4pm (unstaffed).
Norwich Library	Unit 3 The Forum Millennium Plain Norwich NR2 1AW	Monday - Friday - 10am-7pm, Saturday - 9am-5pm
Tuckwood Library	Robin Hood Road Eaton NR4 6BX	Monday - 8am - 7pm (unstaffed) Tuesday - 11am-7pm, Wednesday - 8am-7pm (unstaffed) Thursday - 8am-7pm (unstaffed) Friday - 11am-7pm, Saturday - 10am-4pm Sunday - 10am-4pm (unstaffed).
Diss Library	Church Street Diss IP22 4DD	Monday - 10am-7pm, Tuesday - 8am-7pm Wednesday - 10am-7pm, Thursday - 10am-7pm Friday - 10am-7pm, Saturday - 10am-7pm Sunday - 10am-4pm
Stowmarket Library	Milton Road Stowmarket IP14 1EX	Monday - Closed Tuesday - 8.30am-6.45pm, Wednesday - 8.30am-5.45pm Thursday - 8.30am-5.45pm, Friday - 8.30am-6.30pm Saturday - 8.30am-4pm, Sunday - 10am-4pm.
Capel St Mary Library	Village Hall The Street Capel St Mary IP9 2EF	Monday - Closed Tuesday - 9am-12.30pm, 2pm-5.30pm Wednesday and Thursday - 9am-12.30pm Friday - 2pm-5.30pm, Saturday - 9am-3pm Sunday - 10am-3pm.
Coggeshall Library	The Friends Meeting House Stoneham Street Coggeshall CO6 1UH	Monday - Closed, Tuesday - 2pm-5.30pm Wednesday - Closed, Thursday - 9am-5.30pm Friday - Closed, Saturday - 9am-5pm Sunday - Closed.
Chelmsford Library	Market Road Chelmsford CM1 1QH	Monday - 9am-5.30pm, Tuesday - 9am-5.30pm Wednesday - 9am-5.30pm, Thursday - 9am-7pm Friday - 9am-5.30pm, Saturday - 9am-5pm Sunday - 10.30am-1.30pm
Colchester Library	Trinity Square Colchester CO1 1JB	Monday - 9am-5.30pm, Tuesday - 9am-5.30pm Wednesday - 9am-7pm, Thursday - 9am-5.30pm Friday - 9am-5.30pm, Saturday - 9am-5pm Sunday - 1pm-4pm
Tilbury Library	Civic Square Tilbury RM18 8AD	Monday - 10am-1pm and 2pm-5pm Tuesday - Closed Wednesday - 10am-1pm and 2pm-5pm Thursday - Sunday - Closed
Greenstead Library	Hawthorn Avenue Colchester CO4 3QE	Monday - 9am-5.30pm, Tuesday - 9am-5.30pm Wednesday - Closed, Thursday - 9am-5.30pm Friday - Closed, Saturday - 9am-5pm Sunday - Closed
Stanway Library	10 Villa Road Stanway CO3 0RH	Monday - Closed Tuesday - 2pm-7pm, Wednesday - Closed Thursday - 9am-1pm, Friday - Closed Saturday - 9am-1pm, Sunday - Closed
Prettygate Library	Prettygate Road Colchester CO3 4EQ	Monday - Closed, Tuesday - 9am-7pm Wednesday - 9am-5.30pm, Thursday - Closed Friday - 9am-5.30pm, Saturday - 9am-5pm Sunday - Closed
Wivenhoe Library	104/6 High Street Wivenhoe CO7 9AB	Monday - Closed , Tuesday - 2pm-7pm Wednesday - Closed , Thursday - 9am-5.30pm Friday - Closed , Saturday - 9am-5pm Sunday - Closed

Prior to attending these locations, it is advised opening times are checked.
Requests for paper copies of the technical documents will be reviewed on a case by-case basis. To cover printing costs a reasonable copying charge may apply, to be paid for by the recipient and up-to a maximum value of £500 for the whole suite of consultation documents. Please get in touch with us using the details below if you would like a printed or alternative format copy of materials.
How to respond to the consultation
The consultation is running between 12:00 noon on 10 April 2024 and 11:59pm on Friday 26 July 2024. Responses to the consultation can be submitted in the following ways:
• online via the Project's website (http://www.nationalgrid.com/n-t)
• scanning a paper copy of the Feedback questionnaire or submitting a free text letter or email
• by post at Freepost N TO T
• by email (contact@n-t.nationalgrid.com).
A printed copy of the consultation Feedback questionnaire can be requested by contacting the Project team on the details below.
National Grid must receive all responses by 11:59pm on Friday 26 July 2024 to ensure their consideration. Please note that responses are likely to be made public, but that contact/personal details will be redacted. When deciding on the final form of the proposed application for a DCO for the Project, National Grid will consider any response to this publicity or the consultation that is received before the specified deadline.
National Grid may be required to make copies of representations available to the Secretary of State. However, National Grid will request that personal details are not placed on the public record. Personal details will be held securely in accordance with the Data Protection Act 2018 and will be used solely in connection with the consultation process and the development of this Project and, except as noted above, will not be disclosed to any third parties. National Grid's privacy policy can be found on its website: https://www.nationalgrid.com/privacy-policy. If you have any questions about the Project or the consultation, please get in touch:
Email: contact@n-t.nationalgrid.com Telephone: 0800 915 2497

NATIONAL GRID ELECTRICITY TRANSMISSION PLC SECTION 48 OF THE PLANNING ACT 2008 (AS AMENDED)
REGULATION 4, THE INFRASTRUCTURE PLANNING (APPLICATIONS: PRESCRIBED FORMS AND PROCEDURE) REGULATIONS 2009
NOTICE PUBLICISING A PROPOSED APPLICATION FOR A DEVELOPMENT CONSENT ORDER FOR NORWICH TO TILBURY

National Grid is extending statutory consultation on its proposals for Norwich to Tilbury until 11:59pm on Friday 26 July 2024. Any feedback previously submitted during this consultation remains valid, but any further feedback or comments are welcome.
Notice is hereby given that National Grid Electricity Transmission plc ("National Grid") of National Grid House, Warwick Technology Park, Gallows Hill, Warwick, CV34 6DA intends to apply to the Secretary of State for a Development Consent Order ("DCO") under Section 37 of the Planning Act 2008 (as amended) to authorise the construction of Norwich to Tilbury.
Norwich to Tilbury (the "Project") is a proposal by National Grid to upgrade the electricity transmission system in East Anglia between Norwich and Tilbury. The Project includes a new 400 kilovolt ("kV") electricity transmission connection of approximately 184 kilometres ("km") in overall length from Norwich Main Substation and Tilbury Substation via Bramford Substation. National Grid will consult on all aspects of the proposed development for the Project, including:
• approximately 159 km of new overhead line supported on approximately 510 steel lattice pylons (approximately 50 metres ("m") in height) some of which are gantries (typically up to 15 m in height) within proposed Cable Sealing End ("CSE") compounds, or existing or proposed substations
• approximately 25 km of 400 kV underground cabling some of which is located through the Dedham Vale National Landscape (formerly known as Dedham Vale AONB)
• six new CSE compounds, each with a permanent access, to connect the overhead lines to the underground cables
• a new 400 kV East Anglia Connection Node ("EACN") substation, with a new permanent access, on the Tendring Peninsula. This is proposed to be an Air Insulated Switchgear ("AIS") substation
• substation extension works at the existing Norwich Main, and Bramford substations and works within the existing Tilbury Substation to connect and support operation of the new transmission connection
• temporary works associated with the construction of the Project.
An alternative design at the Waveney Valley (referred to as the Waveney Valley Alternative) is also being considered and is the subject of consultation and ongoing assessment. This design alternative, if taken forward, would result in changes to those elements of the Project set out below. This would instead comprise:
• installation of approximately 157 km of new 400 kV overhead line
• installation of approximately 27 km of 400 kV underground cabling (some of which is located through the Dedham Vale National Landscape)
• eight new CSE compounds (each with a permanent access) to connect the overhead lines to the underground cables.

All works listed above would be consistent with either alternative.
In other words, the Waveney Valley Alternative, if taken forward and based on the 2024 preferred draft alignment would comprise approximately 2 km less new 400 kV overhead line and approximately an additional 2 km of 400kV underground cabling and two additional new CSE compounds, each with a permanent access, to connect the overhead lines to the underground cables.
Third party utilities diversions and / or modifications would also be required to facilitate the construction of the Project. There would also be land required for mitigation, compensation and enhancement of the environment including Biodiversity Net Gain.
As well as the permanent infrastructure, land would also be required temporarily for construction activities including for example working areas for construction equipment and machinery, site offices, welfare, storage and temporary construction access.
The Project would be designed, constructed and operated in accordance with applicable health and safety legislation. The Project would also need to comply with design safety standards including the National Electricity Transmission System ("NETS") Security and Quality of Supply Standard, which sets out the criteria and methodology for planning and operating the NETS. This informs a suite of National Grid policies and processes, which contain details on design standards required to be met when designing, constructing and operating assets such as proposed for the Project.
The proposed application will seek authorisation for the compulsory acquisition of land and interests in and rights over land, overriding easements and other rights, the temporary use of land, and other ancillary powers.
The Project is an Environmental Impact Assessment ("EIA") development, as defined by the Infrastructure Planning (Environmental Impact Assessment) Regulations 2017 (as amended). An Environmental Statement will therefore be submitted as part of the proposed application, which will contain information about the environmental effects of the Project.
All documents, plans and maps showing the nature and location of the proposed development, including the preliminary environmental information, will be available to download free of charge from 12:00 noon on 10 April 2024 until 11:59pm on Friday 26 July 2024 on <http://www.nationalgrid.com/n-t> (via the document library page).
Reference copies of certain documents showing the nature and location of the proposed development will also be available to view free of charge from 12:00 noon on 10 April 2024 at the following inspection points in the vicinity of the Project for the duration of the consultation (until Friday 26 July 2024):

Location	Address	Opening hours
Long Stratton Library	The Street Long Stratton NR15 2XJ	Monday - 11am-7pm, Tuesdays - 1pm-7pm Wednesday - 8am-7pm (unstaffed) Thursday - 1pm-7pm, Friday - 8am-7pm (unstaffed) Saturday - 11am-4pm, Sunday - 10am-4pm (unstaffed).
Norwich Library	Unit 3 The Forum Millenium Plain Norwich NR2 1AW	Monday - Friday - 10am-7pm, Saturday - 9am-5pm
Tuckswold Library	Robin Hood Road Eaton NR4 6BX	Monday - 8am - 7pm (unstaffed) Tuesday - 11am-7pm, Wednesday - 8am-7pm (unstaffed) Thursday - 8am-7pm (unstaffed) Friday - 11am-7pm, Saturday - 10am-4pm Sunday - 10am-4pm (unstaffed).
Diss Library	Church Street Diss IP22 4DD	Monday - 10am-7pm, Tuesday - 8am-7pm Wednesday - 10am-7pm, Thursday - 10am-7pm Friday - 10am-7pm, Saturday - 10am-7pm Sunday - 10am-4pm
Stowmarket Library	Milton Road Stowmarket IP14 1EX	Monday - Closed Tuesday - 8.30am-6.45pm, Wednesday - 8.30am-5.45pm Thursday - 8.30am-5.45pm, Friday - 8.30am-6.30pm Saturday - 8.30am-4pm, Sunday - 10am-4pm.
Capel St Mary Library	Village Hall The Street Capel St Mary IP9 2EF	Monday - Closed Tuesday - 9am-12.30pm, 2pm-5.30pm Wednesday and Thursday - 9am-12.30pm Friday - 2pm-5.30pm, Saturday - 9am-3pm Sunday - 10am-3pm.
Coggeshall Library	The Friends Meeting House Stoneham Street Coggeshall CO6 1UH	Monday - Closed, Tuesday - 2pm-5.30pm Wednesday - Closed, Thursday - 9am-5.30pm Friday - Closed, Saturday - 9am-5pm Sunday - Closed.
Chelmsford Library	Market Road Chelmsford CM1 1QH	Monday - 9am-5.30pm, Tuesday - 9am-5.30pm Wednesday - 9am-5.30pm, Thursday - 9am-7pm Friday - 9am-5.30pm, Saturday - 9am-5pm Sunday - 10.30am-1.30pm
Colchester Library	Trinity Square Colchester CO1 1JB	Monday - 9am-5.30pm, Tuesday - 9am-5.30pm Wednesday - 9am-7pm, Thursday - 9am-5.30pm Friday - 9am-5.30pm, Saturday - 9am-5pm Sunday - 1pm-4pm
Tilbury Library	Civic Square Tilbury RM18 8AD	Monday - 10am-1pm and 2pm-5pm Tuesday - Closed Wednesday - 10am-1pm and 2pm-5pm Thursday - Sunday - Closed
Greenstead Library	Hawthorn Avenue Colchester CO4 3QE	Monday - 9am-5.30pm, Tuesday - 9am-5.30pm Wednesday - Closed, Thursday - 9am-5.30pm Friday - Closed, Saturday - 9am-5pm Sunday - Closed
Stanway Library	10 Villa Road Stanway CO3 0RH	Monday - Closed Tuesday - 2pm-7pm, Wednesday - Closed Thursday - 9am-1pm, Friday - Closed Saturday - 9am-1pm, Sunday - Closed
Prettygate Library	Prettygate Road Colchester CO3 4EQ	Monday - Closed, Tuesday - 9am-7pm Wednesday - 9am-5.30pm, Thursday - Closed Friday - 9am-5.30pm, Saturday - 9am-5pm Sunday - Closed
Wivenhoe Library	104/6 High Street Wivenhoe CO7 9AB	Monday - Closed, Tuesday - 2pm-7pm Wednesday - Closed, Thursday - 9am-5.30pm Friday - Closed, Saturday - 9am-5pm Sunday - Closed

Prior to attending these locations, it is advised opening times are checked.
Requests for paper copies of the technical documents will be reviewed on a case by-case basis. To cover printing costs a reasonable copying charge may apply, to be paid for by the recipient and up-to a maximum value of £500 for the whole suite of consultation documents. Please get in touch with us using the details below if you would like a printed or alternative format copy of materials.
How to respond to the consultation
The consultation is running between 12:00 noon on 10 April 2024 and 11:59pm on Friday 26 July 2024. Responses to the consultation can be submitted in the following ways:
• online via the Project's website (<http://www.nationalgrid.com/n-t>)
• scanning a paper copy of the Feedback questionnaire or submitting a free text letter or email
• by post at Freepost N TO T
• by email (contact@n-t.nationalgrid.com).
A printed copy of the consultation Feedback questionnaire can be requested by contacting the Project team on the details below.
National Grid must receive all responses by 11:59pm on Friday 26 July 2024 to ensure their consideration. Please note that responses are likely to be made public, but that contact/personal details will be redacted. When deciding on the final form of the proposed application for a DCO for the Project, National Grid will consider any response to this publicity or the consultation that is received before the specified deadline.
National Grid may be required to make copies of representations available to the Secretary of State. However, National Grid will request that personal details are not placed on the public record. Personal details will be held securely in accordance with the Data Protection Act 2018 and will be used solely in connection with the consultation process and the development of this Project and, except as noted above, will not be disclosed to any third parties. National Grid's privacy policy can be found on its website: <https://www.nationalgrid.com/privacy-policy>. If you have any questions about the Project or the consultation, please get in touch:
Email: contact@n-t.nationalgrid.com Telephone: 0800 915 2497

London Gazette

12 June 2024



THE GAZETTE

LONDON GAZETTE

**CONTAINING ALL NOTICES PUBLISHED ONLINE ON
12 JUNE 2024**

PRINTED ON 13 JUNE 2024 | NUMBER 64421
PUBLISHED BY AUTHORITY | ESTABLISHED 1665
WWW.THEGAZETTE.CO.UK

Contents

State/11402*

Royal family/
Parliament Assemblies & Government/
Honours & Awards/

Church/11403*

Environment & infrastructure/11404*

Health & medicine/

Other Notices/11428*

Money/11430*

Companies/11431*

People/11480*

Terms & Conditions/11505*

* Containing all notices published online on 12 June 2024

**SOUTH GLOUCESTERSHIRE COUNCIL
PLANNING (LISTED BUILDINGS AND CONSERVATION AREAS)
ACT 1990, SECTIONS 69 & 70
ALMONDSBURY CONSERVATION AREA**

NOTICE IS HEREBY GIVEN that on the 30 April 2024, South Gloucestershire Council, under powers conferred on them by Sections 69 (1), (2) and (4) and in accordance with section 70 of the Planning (Listed Buildings and Conservation Areas) Act 1990, as amended, has determined to vary the Lower Almondsbury Conservation Area by extending the boundary and amending the name to Almondsbury Conservation Area. This followed a public consultation on the Almondsbury Conservation Area Character Appraisal and Management Plan between the 11th October 2023 until 26th November 2023.

Areas of extension to the boundary of the said Conservation Area occur at: East of the A38 (Gloucester Road) including The Hill, Townsend Lane, Lower Court Road and Sundays Hill. A copy of the map showing the above designated Conservation Area, including extensions to the boundary, is provided below, and can also be accessed via: www.southglos.gov.uk/conservationareas

A Conservation Area is an area of special architectural or historic interest, the character or appearance of which it is desirable to preserve or enhance. The principal effects of this area being designated as Conservation Area are as follows:

1. The Council is under a duty to prepare proposals to ensure the preservation or enhancement of the area.
2. Buildings or structures which are in a conservation area are subject to stricter controls over demolition than when buildings are outside of a conservation area.
3. Special publicity must be given to planning applications for development in the area.
4. In carrying out any functions under the Planning Acts the Council and the Secretary of State are required to take into account the desirability of preserving or enhancing the character or appearance of the area.
5. Six weeks' notice must be given to the Council before works are carried out to any trees in the area.
6. Permitted development rights under the Town and Country Planning (General Permitted Development) (England) Order 2015 (as amended), are more restricted within a Conservation Area.

A copy of the Almondsbury Conservation Area Character Appraisal and Management Plan and a map of the Conservation Area boundary may be inspected, free of charge during normal office hours, from the South Gloucestershire Council Offices, Badminton Road, Yate, BS37 5AF or online at: www.southglos.gov.uk/conservationareas



Dated: 12/06/24

Nigel Riglar, Executive Director, Place

(4642490)

**SOUTH NORFOLK COUNCIL
PLANNING (LISTED BUILDINGS AND CONSERVATION AREAS)
ACT 1990, SECTION 69
HEDENHAM AND DITCHINGHAM HALL CONSERVATION AREA**

NOTICE IS GIVEN under the provisions of Section 69 of the above Act that South Norfolk Council, after consulting with those affected, resolved on 20th May 2024 to amend the boundary of Hedenham and Ditchingham Hall Conservation Area.

The principal effects of being included within a conservation area are as follows:

The Council is under a duty to prepare proposals to ensure the preservation or enhancement of the area. Permission from the Council may be required for the demolition of buildings in the area. Special publicity must be given to planning applications for development in the area. In carrying out any functions under the Planning Acts (and in particular in determining applications for planning permission), the Council and the Secretary of State are required to take into account the desirability of preserving or enhancing the character or appearance of the area. Six weeks' notice must be given to the Council before works are carried out to any tree in the area.

SCHEDULE

List of additional properties to be included within the conservation area:

Earsham Road, NR35 2DF: Blithe Cottage, Hedenham Cottage, Marshony, Old Leaf Cottage, Willow Farm, Annex at Willow Farm, Willow Farm Barns Willow Farm Cottage, The Threshing Barn.

Norwich Road, NR35 2JZ: Hedenham Green

Sexton Road, NR35 2DG: 69, 70, 71

A map showing the revised boundary is contained within the Conservation Area Appraisal and Management Guidelines for the conservation area, available to view during normal office hours at the Council's offices: Horizon Business Centre, Peachman Way, Norwich NR7 0WF, or via the web site: <https://www.southnorfolkandbroadland.gov.uk/conservation-areas-south-norfolk> or by e-mail planning@southnorfolkandbroadland.gov.uk Ben Burgess on behalf of South Norfolk Council

Dated 12 June 2024

(4642494)

**NATIONAL GRID ELECTRICITY TRANSMISSION PLC
SECTION 48 OF THE PLANNING ACT 2008 (AS AMENDED)
REGULATION 4, THE INFRASTRUCTURE PLANNING
(APPLICATIONS: PRESCRIBED FORMS AND PROCEDURE)
REGULATIONS 2009**

**NOTICE PUBLICISING A PROPOSED APPLICATION FOR A
DEVELOPMENT CONSENT ORDER FOR NORWICH TO TILBURY**

National Grid is extending statutory consultation on its proposals for Norwich to Tilbury until **11:59pm on Friday 26 July 2024**. Any feedback previously submitted during this consultation remains valid, but any further feedback or comments are welcome.

Notice is hereby given that National Grid Electricity Transmission plc ("National Grid") of National Grid House, Warwick Technology Park, Gallows Hill, Warwick, CV34 6DA intends to apply to the Secretary of State for a Development Consent Order ("DCO") under Section 37 of the Planning Act 2008 (as amended) to authorise the construction of Norwich to Tilbury.

Norwich to Tilbury (the "Project") is a proposal by National Grid to upgrade the electricity transmission system in East Anglia between Norwich and Tilbury. The Project includes a new 400 kilovolt ("kV") electricity transmission connection of approximately 184 kilometres ("km") in overall length from Norwich Main Substation and Tilbury Substation via Bramford Substation. National Grid will consult on all aspects of the proposed development for the Project, including:

- approximately 159 km of new overhead line supported on approximately 510 steel lattice pylons (approximately 50 metres ("m") in height) some of which are gantries (typically up to 15 m in height) within proposed Cable Sealing End ("CSE") compounds, or existing or proposed substations
- approximately 25 km of 400 kV underground cabling some of which is located through the Dedham Vale National Landscape (formerly known as Dedham Vale AONB)
- six new CSE compounds, each with a permanent access, to connect the overhead lines to the underground cables
- a new 400 kV East Anglia Connection Node ("EACN") substation, with a new permanent access, on the Tendring Peninsula. This is proposed to be an Air Insulated Switchgear ("AIS") substation
- substation extension works at the existing Norwich Main, and Bramford substations and works within the existing Tilbury Substation to connect and support operation of the new transmission connection
- temporary works associated with the construction of the Project.

An alternative design at the Waveney Valley (referred to as the Waveney Valley Alternative) is also being considered and is the subject of consultation and ongoing assessment. This design alternative, if taken forward, would result in changes to those elements of the Project set out below. This would instead comprise:

- installation of approximately 157 km of new 400 kV overhead line

CHURCH

- installation of approximately 27 km of 400 kV underground cabling (some of which is located through the Dedham Vale National Landscape)
- eight new CSE compounds (each with a permanent access) to connect the overhead lines to the underground cables.

All works listed above would be consistent with either alternative.

In other words, the Waveney Valley Alternative, if taken forward and based on the 2024 preferred draft alignment would comprise approximately 2 km less new 400 kV overhead line and approximately an additional 2 km of 400kV underground cabling and two additional new CSE compounds, each with a permanent access, to connect the overhead lines to the underground cables.

Third party utilities diversions and / or modifications would also be required to facilitate the construction of the Project. There would also be land required for mitigation, compensation and enhancement of the environment including Biodiversity Net Gain.

As well as the permanent infrastructure, land would also be required temporarily for construction activities including for example working areas for construction equipment and machinery, site offices, welfare, storage and temporary construction access.

The Project would be designed, constructed and operated in accordance with applicable health and safety legislation. The Project would also need to comply with design safety standards including the National Electricity Transmission System ("NETS") Security and Quality of Supply Standard, which sets out the criteria and methodology for planning and operating the NETS. This informs a suite of National Grid policies and processes, which contain details on design standards required to be met when designing, constructing and operating assets such as proposed for the Project.

The proposed application will seek authorisation for the compulsory acquisition of land and interests in and rights over land, overriding easements and other rights, the temporary use of land, and other ancillary powers.

The Project is an Environmental Impact Assessment ("EIA") development, as defined by the Infrastructure Planning (Environmental Impact Assessment) Regulations 2017 (as amended). An Environmental Statement will therefore be submitted as part of the proposed application, which will contain information about the environmental effects of the Project.

All documents, plans and maps showing the nature and location of the proposed development, including the preliminary environmental information, will be available to download free of charge from 12:00 noon on 10 April 2024 until 11:59pm on Friday 26 July 2024 on <http://www.nationalgrid.com/n-t> (via the document library page).

Reference copies of certain documents showing the nature and location of the proposed development will also be available to view free of charge from 12:00 noon on 10 April 2024 at the following inspection points in the vicinity of the Project for the duration of the consultation (until Friday 26 July 2024):

Location	Address	Opening hours
Long Stratton Library	The Street Long Stratton NR15 2XJ	Monday - 11am-7pm Tuesdays - 1pm-7pm Wednesday - 8am-7pm (unstaffed) Thursday - 1pm-7pm Friday - 8am-7pm (unstaffed) Saturday - 11am-4pm Sunday - 10am-4pm (unstaffed).
Norwich Library	Unit 3 The Forum Millenium Plain Norwich NR2 1AW	Monday - Friday - 10am-7pm Saturday - 9am-5pm
Tuckswood Library	Robin Hood Road Eaton NR4 6BX	Monday - 8am – 7pm (unstaffed) Tuesday - 11am-7pm Wednesday - 8am-7pm (unstaffed) Thursday - 8am-7pm (unstaffed) Friday - 11am-7pm Saturday - 10am-4pm Sunday - 10am-4pm (unstaffed).
Diss Library	Church Street Diss IP22 4DD	Monday - 10am-7pm Tuesday - 8am-7pm Wednesday - 10am-7pm Thursday - 10am-7pm Friday - 10am-7pm Saturday - 10am-7pm Sunday - 10am-4pm
Stowmarket Library	Milton Road Stowmarket IP14 1EX	Monday - Closed Tuesday - 8.30am-6.45pm Wednesday - 8.30am-5.45pm Thursday - 8.30am-5.45pm Friday - 8.30am-6.30pm Saturday - 8.30am-4pm Sunday - 10am-4pm.
Capel St Mary Library	Village Hall The Street Capel St Mary IP9 2EF	Monday - Closed Tuesday - 9am-12.30pm, 2pm-5.30pm Wednesday and Thursday - 9am-12.30pm Friday - 2pm-5.30pm Saturday - 9am-3pm Sunday - 10am-3pm.
Coggeshall Library	The Friends Meeting House Stoneham Street Coggeshall CO6 1UH	Monday - Closed Tuesday - 2pm-5.30pm Wednesday - Closed Thursday - 9am-5.30pm Friday - Closed Saturday - 9am-5pm Sunday - Closed.
Chelmsford Library	Market Road Chelmsford CM1 1QH	Monday - 9am-5.30pm Tuesday - 9am-5.30pm Wednesday - 9am-5.30pm Thursday - 9am-7pm Friday - 9am-5.30pm Saturday - 9am-5pm Sunday - 10.30am-1.30pm
Colchester Library	Trinity Square Colchester CO1 1JB	Monday - 9am-5.30pm Tuesday - 9am-5.30pm Wednesday - 9am-7pm Thursday - 9am-5.30pm Friday - 9am-5.30pm Saturday - 9am-5pm Sunday - 1pm-4pm
Tilbury Library	Civic Square Tilbury RM18 8AD	Monday - 10am-1pm and 2pm-5pm Tuesday - Closed Wednesday - 10am-1pm and 2pm-5pm

Location	Address	Opening hours
Greenstead Library	Hawthorn Avenue Colchester CO4 3QE	Thursday - Sunday - Closed
		Monday - 9am-5.30pm
		Tuesday - 9am-5.30pm
		Wednesday - Closed
		Thursday - 9am-5.30pm
		Friday - Closed
		Saturday - 9am-5pm
Stanway Library	10 Villa Road Stanway CO3 0RH	Sunday - Closed
		Monday - Closed
		Tuesday - 2pm-7pm
		Wednesday - Closed
		Thursday - 9am-1pm
		Friday - Closed
		Saturday - 9am-1pm
Prettygate Library	Prettygate Road Colchester CO3 4EQ	Sunday - Closed
		Monday - Closed
		Tuesday - 9am-7pm
		Wednesday - 9am-5.30pm
		Thursday - Closed
		Friday - 9am-5.30pm
		Saturday - 9am-5pm
Wivenhoe Library	104/6 High Street Wivenhoe CO7 9AB	Sunday - Closed
		Monday - Closed
		Tuesday - 2pm-7pm
		Wednesday - Closed
		Thursday - 9am-5.30pm
		Friday - Closed
		Saturday - 9am-5pm
		Sunday - Closed

Prior to attending these locations, it is advised opening times are checked.

Requests for paper copies of the technical documents will be reviewed on a case by-case basis. To cover printing costs a reasonable copying charge may apply, to be paid for by the recipient and up-to a maximum value of £500 for the whole suite of consultation documents. Please get in touch with us using the details below if you would like a printed or alternative format copy of materials.

How to respond to the consultation

The consultation is running between **12:00 noon on 10 April 2024 and 11:59pm on Friday 26 July 2024**. Responses to the consultation can be submitted in the following ways:

- online via the Project's website (<http://www.nationalgrid.com/n-t>)
- scanning a paper copy of the Feedback questionnaire or submitting a free text letter or email
- by post at Freepost N TO T
- by email (contact@n-t.nationalgrid.com).

A printed copy of the consultation Feedback questionnaire can be requested by contacting the Project team on the details below.

National Grid must receive all responses by **11:59pm on Friday 26 July 2024** to ensure their consideration. Please note that responses are likely to be made public, but that contact/personal details will be redacted. When deciding on the final form of the proposed application for a DCO for the Project, National Grid will consider any response to this publicity or the consultation that is received before the specified deadline.

National Grid may be required to make copies of representations available to the Secretary of State. However, National Grid will request that personal details are not placed on the public record. Personal details will be held securely in accordance with the Data Protection Act 2018 and will be used solely in connection with the consultation

process and the development of this Project and, except as noted above, will not be disclosed to any third parties. National Grid's privacy policy can be found on its website: <https://www.nationalgrid.com/privacy-policy>. If you have any questions about the Project or the consultation, please get in touch:

Email: contact@n-t.nationalgrid.com **Telephone:** 0800 915 2497 (4640874)

Property & land

PROPERTY DISCLAIMERS

T S Ref: BV22410317/5/RB

NOTICE OF COMMON LAW DISCLAIMER

1. In this Notice the following shall apply:

Bankrupt's Name: Paul Sinclair

Date of Bankruptcy Order: 22 April 2022

Property/Asset: Any interest in the Leasehold property as described as being 125 Rawsthorne Avenue, Manchester (M18 7GA) under Title Number MAN104143

Treasury Solicitor: The Solicitor for the Affairs of His Majesty's Treasury of 1 Ruskin Square, Croydon CR0 2WF (DX 325801 Croydon 51)

2. The Treasury Solicitor as nominee for the Crown in whom an interest in the above property vested following a notice of disclaimer under Article 288 of the Insolvency (Northern Island) Order 1989 by the Official Receiver as Trustee dated 22 April 2024 hereby disclaims the Crown's title (if any) in the above property the vesting of which having come to his notice on 3 May 2024.

Assistant Treasury Solicitor

(Section 3 Treasury Solicitor Act 1876)

Dated 7 June 2024 (4642901)

T S Ref: BV22410317/4/RB

NOTICE OF COMMON LAW DISCLAIMER

1. In this Notice the following shall apply:

Bankrupt's Name: Paul Sinclair

Date of Bankruptcy Order: 22 April 2022

Property/Asset: Any interest in the Leasehold property as described as being 123 Rawsthorne Avenue, Manchester (M18 7GA) under Title Number MAN104115

Treasury Solicitor: The Solicitor for the Affairs of His Majesty's Treasury of 1 Ruskin Square, Croydon CR0 2WF (DX 325801 Croydon 51)

2. The Treasury Solicitor as nominee for the Crown in whom an interest in the above property vested following a notice of disclaimer under Article 288 of the Insolvency (Northern Island) Order 1989 by the Official Receiver as Trustee dated 22 April 2024 hereby disclaims the Crown's title (if any) in the above property the vesting of which having come to his notice on 3 May 2024.

Assistant Treasury Solicitor

(Section 3 Treasury Solicitor Act 1876)

Dated 7 June 2024 (4642902)

T S Ref: BV22410317/2/RB

NOTICE OF COMMON LAW DISCLAIMER

1. In this Notice the following shall apply:

Bankrupt's Name: Paul Sinclair

Date of Bankruptcy Order: 22 April 2022

Property/Asset: Any interest in the Leasehold property as described as being 119 Rawsthorne Avenue, Manchester (M18 7GA) under Title Number MAN104147

Treasury Solicitor: The Solicitor for the Affairs of His Majesty's Treasury of 1 Ruskin Square, Croydon CR0 2WF (DX 325801 Croydon 51)

2. The Treasury Solicitor as nominee for the Crown in whom an interest in the above property vested following a notice of disclaimer under Article 288 of the Insolvency (Northern Island) Order 1989 by the Official Receiver as Trustee dated 22 April 2024 hereby disclaims the Crown's title (if any) in the above property the vesting of which having come to his notice on 3 May 2024.

Assistant Treasury Solicitor

(Section 3 Treasury Solicitor Act 1876)

Dated 7 June 2024 (4642903)

The sad
rise of
the
sigma
male

→ G2



Raducanu makes a winning
return in Nottingham → Sport



Wednesday
12 June 2024
£3.00
From £2.30 for subscribers

The
Guardian

News provider of the year

Tories' 'implausible' £17bn tax giveaway condemned

Labour accuses Sunak of
'cosplaying Liz Truss' in
Conservative manifesto

Peter Walker
Pippa Crerar

Rishi Sunak has unveiled a £17bn tax giveaway as the centrepiece of the Conservative manifesto, an offer that was immediately condemned for being "implausible" and mainly benefiting wealthier voters.

The policy programme set out by the prime minister, seen by many Tory MPs as probably the party's last big chance to win over voters, contained few big surprises and was centred around cuts to national insurance and stamp duty, higher thresholds for child benefit and help for pensioners.

Launching the manifesto at the Silverstone motor racing circuit in Northamptonshire, Sunak accepted he faced an uphill task in convincing voters, not least after his early departure from D-day commemorations last week.

"I'm not blind to the fact that people are frustrated with our party and frustrated with me," the prime minister said. But in cutting taxes, he insisted, "we are the party of Margaret Thatcher and Nigel Lawson, a party, unlike Labour, that believes in sound money".

However, with the tax cuts costing £17.2bn a year by 2029-30 and much of the money coming from cracking down on tax avoidance and slashing the welfare bill by as-yet uncertain means, thinktanks warned there was a big risk the sums would not add up.

Hours after Sunak launched the manifesto, Labour produced its own costings, which predicted a £17.4bn annual shortfall by the end of the parliament. Rachel Reeves, the shadow chancellor, said Sunak was "cosplaying Liz Truss" and risked sparking another rise in mortgage rates.

Revealing the manifesto, Sunak announced another 2p cut to national insurance contributions (NICs) and the



▲ Rishi Sunak walks on stage for yesterday's manifesto launch at Silverstone PHOTOGRAPH: VICTORIA JONES/REX/SHUTTERSTOCK

**NATIONAL GRID ELECTRICITY TRANSMISSION PLC
SECTION 48 OF THE PLANNING ACT 2008 (AS AMENDED)**

REGULATION 4, THE INFRASTRUCTURE PLANNING (APPLICATIONS: PRESCRIBED FORMS AND PROCEDURE) REGULATIONS 2009

NOTICE PUBLICISING A PROPOSED APPLICATION FOR A DEVELOPMENT CONSENT ORDER FOR NORWICH TO TILBURY

National Grid is extending statutory consultation on its proposals for Norwich to Tilbury until **11:59pm on Friday 26 July 2024**. Any feedback previously submitted during this consultation remains valid, but any further feedback or comments are welcome.

Notice is hereby given that National Grid Electricity Transmission plc ("National Grid") of National Grid House, Warwick Technology Park, Gallows Hill, Warwick, CV34 6DA intends to apply to the Secretary of State for a Development Consent Order ("DCO") under Section 37 of the Planning Act 2008 (as amended) to authorise the construction of Norwich to Tilbury.

Norwich to Tilbury (the "Project") is a proposal by National Grid to upgrade the electricity transmission system in East Anglia between Norwich and Tilbury. The Project includes a new 400 kilovolt ("kV") electricity transmission connection of approximately 184 kilometres ("km") in overall length from Norwich Main Substation and Tilbury Substation via Bramford Substation. National Grid will consult on all aspects of the proposed development for the Project, including:

- approximately 159 km of new overhead line supported on approximately 510 steel lattice pylons (approximately 50 metres ("m") in height) some of which are gantries (typically up to 15 m in height) within proposed Cable Sealing End ("CSE") compounds, or existing or proposed substations
- approximately 25 km of 400 kV underground cabling some of which is located through the Dedham Vale National Landscape (formerly known as Dedham Vale AONB)
- six new CSE compounds, each with a permanent access, to connect the overhead lines to the underground cables
- a new 400 kV East Anglia Connection Node ("EACN") substation, with a new permanent access, on the Tendring Peninsula. This is proposed to be an Air Insulated Switchgear ("AIS") substation
- substation extension works at the existing Norwich Main, and Bramford substations and works within the existing Tilbury Substation to connect and support operation of the new transmission connection
- temporary works associated with the construction of the Project.

An alternative design at the Waveney Valley (referred to as the Waveney Valley Alternative) is also being considered and is the subject of consultation and ongoing assessment. This design alternative, if taken forward, would result in changes to those elements of the Project set out below. This would instead comprise:

- installation of approximately 157 km of new 400 kV overhead line
- installation of approximately 27 km of 400 kV underground cabling (some of which is located through the Dedham Vale National Landscape)
- eight new CSE compounds (each with a permanent access) to connect the overhead lines to the underground cables.

All works listed above would be consistent with either alternative.

In other words, the Waveney Valley Alternative, if taken forward and based on the 2024 preferred draft alignment would comprise approximately 2 km less new 400 kV overhead line and approximately an additional 2 km of 400kV underground cabling and two additional new CSE compounds, each with a permanent access, to connect the overhead lines to the underground cables.

Third party utilities diversions and / or modifications would also be required to facilitate the construction of the Project. There would also be land required for mitigation, compensation and enhancement of the environment including Biodiversity Net Gain.

As well as the permanent infrastructure, land would also be required temporarily for construction activities including for example working areas for construction equipment and machinery, site offices, welfare, storage and temporary construction access.

The Project would be designed, constructed and operated in accordance with applicable health and safety legislation. The Project would also need to comply with design safety standards including the National Electricity Transmission System ("NETS") Security and Quality of Supply Standard, which sets out the criteria and methodology for planning and operating the NETS. This informs a suite of National Grid policies and processes, which contain details on design standards required to be met when designing, constructing and operating assets such as proposed for the Project.

The proposed application will seek authorisation for the compulsory acquisition of land and interests in and rights over land, overriding easements and other rights, the temporary use of land, and other ancillary powers.

The Project is an Environmental Impact Assessment ("EIA") development, as defined by the Infrastructure Planning (Environmental Impact Assessment) Regulations 2017 (as amended). An Environmental Statement will therefore be submitted as part of the proposed application, which will contain information about the environmental effects of the Project.

All documents, plans and maps showing the nature and location of the proposed development, including the preliminary environmental information, will be available to download free of charge from 12:00 noon on 10 April 2024 until 11:59pm on Friday 26 July 2024 on <http://www.nationalgrid.com/n-t> (via the document library page).

Reference copies of certain documents showing the nature and location of the proposed development will also be available to view free of charge from 12:00 noon on 10 April 2024 at the following inspection points in the vicinity of the Project for the duration of the consultation (until Friday 26 July 2024):

Location	Address	Opening hours
Long Stratton Library	The Street, Long Stratton NR15 2XJ	Monday - 11am-7pm Tuesdays - 1pm-7pm Wednesday - 8am-7pm (unstaffed) Thursday - 1pm-7pm Friday - 8am-7pm (unstaffed) Saturday - 11am-4pm Sunday - 10am-4pm (unstaffed).
Norwich Library	Unit 3, The Forum, Millenium Plain, Norwich NR2 1AW	Monday - Friday - 10am-7pm, Saturday - 9am-5pm
Tuckswold Library	Robin Hood Road, Eaton NR4 6BX	Monday - 8am - 7pm (unstaffed) , Tuesday - 11am-7pm Wednesday - 8am-7pm (unstaffed), Thursday - 8am-7pm (unstaffed) Friday - 11am-7pm , Saturday - 10am-4pm, Sunday - 10am-4pm (unstaffed).
Diss Library	Church Street, Diss IP22 4DD	Monday - 10am-7pm, Tuesday - 8am-7pm , Wednesday - 10am-7pm Thursday - 10am-7pm , Friday - 10am-7pm, Saturday - 10am-7pm, Sunday - 10am-4pm
Stowmarket Library	Milton Road, Stowmarket IP14 1EX	Monday - Closed, Tuesday - 8.30am-6.45pm, Wednesday - 8.30am-5.45pm Thursday - 8.30am-5.45pm, Friday - 8.30am-6.30pm , Saturday - 8.30am-4pm Sunday - 10am-4pm.
Capel St Mary Library	Village Hall, The Street, Capel St Mary IP9 2EF	Monday - Closed, Tuesday - 9am-12.30pm, 2pm-5.30pm, Wednesday and Thursday - 9am-12.30pm, Friday - 2pm-5.30pm , Saturday - 9am-3pm, Sunday - 10am-3pm.
Coggeshall Library	The Friends Meeting House, Stoneham Street Coggeshall CO6 1UH	Monday - Closed, Tuesday - 2pm-5.30pm , Wednesday - Closed Thursday - 9am-5.30pm , Friday - Closed , Saturday - 9am-5pm, Sunday - Closed.
Chelmsford Library	Market Road, Chelmsford CM1 1QH	Monday - 9am-5.30pm, Tuesday - 9am-5.30pm, Wednesday - 9am-5.30pm Thursday - 9am-7pm, Friday - 9am-5.30pm, Saturday - 9am-5pm , Sunday - 10.30am-1.30pm
Colchester Library	Trinity Square, Colchester , CO1 1JB	Monday - 9am-5.30pm, Tuesday - 9am-5.30pm, Wednesday - 9am-7pm Thursday - 9am-5.30pm, Friday - 9am-5.30pm, Saturday - 9am-5pm, Sunday - 1pm-4pm
Tilbury Library	Civic Square , Tilbury RM18 8AD	Monday - 10am-1pm and 2pm-5pm, Tuesday - Closed Wednesday - 10am-1pm and 2pm-5pm, Thursday - Sunday - Closed
Greenstead Library	Hawthorn Avenue, Colchester CO4 3QE	Monday - 9am-5.30pm, Tuesday - 9am-5.30pm, Wednesday - Closed Thursday - 9am-5.30pm, Friday - Closed , Saturday - 9am-5pm, Sunday - Closed
Stanway Library	10 Villa Road, Stanway CO3 0RH	Monday - Closed, Tuesday - 2pm-7pm, Wednesday - Closed Thursday - 9am-1pm, Friday - Closed, Saturday - 9am-1pm, Sunday - Closed
Prettygate Library	Prettygate Road, Colchester CO3 4EQ	Monday - Closed Tuesday - 9am-7pm Wednesday - 9am-5.30pm Thursday - Closed Friday - 9am-5.30pm Saturday - 9am-5pm Sunday - Closed
Wivenhoe Library	104/6 High Street, Wivenhoe CO7 9AB	Monday - Closed, Tuesday - 2pm-7pm , Wednesday - Closed Thursday - 9am-5.30pm, Friday - Closed , Saturday - 9am-5pm, Sunday - Closed

Prior to attending these locations, it is advised opening times are checked.

Requests for paper copies of the technical documents will be reviewed on a case by-case basis. To cover printing costs a reasonable copying charge may apply, to be paid for by the recipient and up to a maximum value of £500 for the whole suite of consultation documents. Please get in touch with us using the details below if you would like a printed or alternative format copy of materials.

How to respond to the consultation

The consultation is running between **12:00 noon on 10 April 2024 and 11:59pm on Friday 26 July 2024**. Responses to the consultation can be submitted in the following ways:

- online via the Project's website (<http://www.nationalgrid.com/n-t>)
- scanning a paper copy of the Feedback questionnaire or submitting a free text letter or email
- by post at Freepost N TO T
- by email (contact@n-t.nationalgrid.com).

A printed copy of the consultation Feedback questionnaire can be requested by contacting the Project team on the details below.

National Grid must receive all responses by **11:59pm on Friday 26 July 2024** to ensure their consideration. Please note that responses are likely to be made public, but that contact/personal details will be redacted. When deciding on the final form of the proposed application for a DCO for the Project, National Grid will consider any response to this publicity or the consultation that is received before the specified deadline.

National Grid may be required to make copies of representations available to the Secretary of State. However, National Grid will request that personal details are not placed on the public record. Personal details will be held securely in accordance with the Data Protection Act 2018 and will be used solely in connection with the consultation process and the development of this Project and, except as noted above, will not be disclosed to any third parties. National Grid's privacy policy can be found on its website: <https://www.nationalgrid.com/privacy-policy>. If you have any questions about the Project or the consultation, please get in touch:

Email: contact@n-t.nationalgrid.com

Telephone: 0800 915 2497

Find, save and share **Public Notices** that affect you in your local area.

Stay informed...



Public Notice Portal

To place a public notice, please email: publicnoticesteam@reachplc.com visit publicnoticeportal.uk

Planning

NATIONAL GRID ELECTRICITY TRANSMISSION PLC SECTION 48 OF THE PLANNING ACT 2008 (AS AMENDED) REGULATION 4, THE INFRASTRUCTURE PLANNING (APPLICATIONS: PRESCRIBED FORMS AND PROCEDURE) REGULATIONS 2009 NOTICE PUBLICISING A PROPOSED APPLICATION FOR A DEVELOPMENT CONSENT ORDER FOR NORWICH TO TILBURY

National Grid is extending statutory consultation on its proposals for Norwich to Tilbury until **11:59pm on Friday 26 July 2024**. Any feedback previously submitted during this consultation remains valid, but any further feedback or comments are welcome.

Notice is hereby given that National Grid Electricity Transmission plc ("National Grid") of National Grid House, Warwick Technology Park, Gallows Hill, Warwick, CV34 6DA intends to apply to the Secretary of State for a Development Consent Order ("DCO") under Section 37 of the Planning Act 2008 (as amended) to authorise the construction of Norwich to Tilbury.

Norwich to Tilbury (the "Project") is a proposal by National Grid to upgrade the electricity transmission system in East Anglia between Norwich and Tilbury. The Project includes a new 400 kilovolt ("kV") electricity transmission connection of approximately 184 kilometres ("km") in overall length from Norwich Main Substation and Tilbury Substation via Bramford Substation. National Grid will consult on all aspects of the proposed development for the Project, including:

- approximately 159 km of new overhead line supported on approximately 510 steel lattice pylons (approximately 50 metres ("m") in height) some of which are gantries (typically up to 15 m in height) within proposed Cable Sealing End ("CSE") compounds, or existing or proposed substations
- approximately 25 km of 400 kV underground cabling some of which is located through the Dedham Vale National Landscape (formerly known as Dedham Vale AONB)
- six new CSE compounds, each with a permanent access, to connect the overhead lines to the underground cables
- a new 400 kV East Anglia Connection Node ("EACHN") substation, with a new permanent access, on the Tending Peninsula. This is proposed to be an Air Insulated Switchgear ("AIS") substation
- substation extension works at the existing Norwich Main, and Bramford substations and works within the existing Tilbury Substation to connect and support operation of the new transmission connection
- temporary works associated with the construction of the Project.

An alternative design at the Waveney Valley (referred to as the Waveney Valley Alternative) is also being considered and is the subject of consultation and ongoing assessment. This design alternative, if taken forward, would result in changes to those elements of the Project set out below. This would instead comprise:

- installation of approximately 157 km of new 400 kV overhead line
- installation of approximately 27 km of 400 kV underground cabling (some of which is located through the Dedham Vale National Landscape)
- eight new CSE compounds (each with a permanent access) to connect the overhead lines to the underground cables.

All works listed above would be consistent with either alternative.

In other words, the Waveney Valley Alternative, if taken forward and based on the 2024 preferred draft alignment would comprise approximately 2 km less new 400 kV overhead line and approximately an additional 2 km of 400kV underground cabling and two additional new CSE compounds, each with a permanent access, to connect the overhead lines to the underground cables.

Third party utilities diversions and / or modifications would also be required to facilitate the construction of the Project. There would also be land required for mitigation, compensation and enhancement of the environment including Biodiversity Net Gain.

As well as the permanent infrastructure, land would also be required temporarily for construction activities including for example working areas for construction equipment and machinery, site offices, welfare, storage and temporary construction access.

The Project would be designed, constructed and operated in accordance with applicable health and safety legislation. The Project would also need to comply with design safety standards including the National Electricity Transmission System ("NETS") Security and Quality of Supply Standard, which sets out the criteria and methodology for planning and operating the NETS. This informs a suite of National Grid policies and processes, which contain details on design standards required to be met when designing, constructing and operating assets such as proposed for the Project.

The proposed application will seek authorisation for the compulsory acquisition of land and interests in and rights over land, overriding easements and other rights, the temporary use of land, and other ancillary powers.

The Project is an Environmental Impact Assessment ("EIA") development, as defined by the Infrastructure Planning (Environmental Impact Assessment) Regulations 2017 (as amended). An Environmental Statement will therefore be submitted as part of the proposed application, which will contain information about the environmental effects of the Project.

All documents, plans and maps showing the nature and location of the proposed development, including the preliminary environmental information, will be available to download free of charge from 12:00 noon on 10 April 2024 until 11:59pm on Friday 26 July 2024 on <http://www.nationalgrid.com/n-t> (via the document library page).

Reference copies of certain documents showing the nature and location of the proposed development will also be available to view free of charge from 12:00 noon on 10 April 2024 at the following inspection points in the vicinity of the Project for the duration of the consultation (until Friday 26 July 2024):

Location	Address	Opening hours
Long Stratton Library	The Street Long Stratton NR15 2XJ	Monday - 11am-7pm Tuesdays - 1pm-7pm Wednesday - 8am-7pm (unstaffed) Thursday - 1pm-7pm Friday - 8am-7pm (unstaffed) Saturday - 11am-4pm Sunday - 10am-4pm (unstaffed).
Norwich Library	Unit 3 The Forum Millenium Plain Norwich NR2 1AW	Monday - Friday - 10am-7pm Saturday - 9am-5pm
Tuckwood Library	Robin Hood Road Easton NR4 6BX	Monday - 8am - 7pm (unstaffed) Tuesday - 11am-7pm Wednesday - 8am-7pm (unstaffed) Thursday - 8am-7pm (unstaffed) Friday - 11am-7pm Saturday - 10am-4pm Sunday - 10am-4pm (unstaffed).
Diss Library	Church Street Diss IP22 4DD	Monday - 10am-7pm Tuesday - 8am-7pm Wednesday - 10am-7pm Thursday - 10am-7pm Friday - 10am-7pm Saturday - 10am-7pm Sunday - 10am-4pm

Stowmarket Library	Milton Road Stowmarket IP14 1EX	Monday - Closed Tuesday - 8.30am-6.45pm Wednesday - 8.30am-5.45pm Thursday - 8.30am-5.45pm Friday - 8.30am-6.30pm Saturday - 8.30am-4pm Sunday - 10am-4pm.
Capel St Mary Library	Village Hall The Street Capel St Mary IP9 2EF	Monday - Closed Tuesday - 9am-12.30pm, 2pm-5.30pm Wednesday and Thursday - 9am-12.30pm Friday - 2pm-5.30pm Saturday - 9am-3pm Sunday - 10am-3pm.
Coggeshall Library	The Friends Meeting House Stoneham Street Coggeshall CO6 1UH	Monday - Closed Tuesday - 2pm-5.30pm Wednesday - Closed Thursday - 9am-5.30pm Friday - Closed Saturday - 9am-5pm Sunday - Closed.
Chelmsford Library	Market Road Chelmsford CM1 1QH	Monday - 9am-5.30pm Tuesday - 9am-5.30pm Wednesday - 9am-5.30pm Thursday - 9am-7pm Friday - 9am-5.30pm Saturday - 9am-5pm Sunday - 10.30am-1.30pm
Colchester Library	Trinity Square Colchester CO1 1JB	Monday - 9am-5.30pm Tuesday - 9am-5.30pm Wednesday - 9am-7pm Thursday - 9am-5.30pm Friday - 9am-5.30pm Saturday - 9am-5pm Sunday - 1pm-4pm
Tilbury Library	Civic Square Tilbury RM18 8AD	Monday - 10am-1pm and 2pm-5pm Tuesday - Closed Wednesday - 10am-1pm and 2pm-5pm Thursday - Sunday - Closed
Greenstead Library	Hawthorn Avenue Colchester CO4 3QE	Monday - 9am-5.30pm Tuesday - 9am-5.30pm Wednesday - Closed Thursday - 9am-5.30pm Friday - Closed Saturday - 9am-5pm Sunday - Closed
Stanway Library	10 Villa Road Stanway CO3 0RH	Monday - Closed Tuesday - 2pm-7pm Wednesday - Closed Thursday - 9am-1pm Friday - Closed Saturday - 9am-1pm Sunday - Closed
Prettygate Library	Prettygate Road Colchester CO3 4EQ	Monday - Closed Tuesday - 9am-7pm Wednesday - 9am-5.30pm Thursday - Closed Friday - 9am-5.30pm Saturday - 9am-5pm Sunday - Closed
Wivenhoe Library	104/6 High Street Wivenhoe CO7 9AB	Monday - Closed Tuesday - 2pm-7pm Wednesday - Closed Thursday - 9am-5.30pm Friday - Closed Saturday - 9am-5pm Sunday - Closed

Prior to attending these locations, it is advised opening times are checked.

Requests for paper copies of the technical documents will be reviewed on a case-by-case basis. To cover printing costs a reasonable copying charge may apply, to be paid for by the recipient and up-to a maximum value of £500 for the whole suite of consultation documents. Please get in touch with us using the details below if you would like a printed or alternative format copy of materials.

How to respond to the consultation

The consultation is running between **12:00 noon on 10 April 2024 and 11:59pm on Friday 26 July 2024**.

Responses to the consultation can be submitted in the following ways:

- online via the Project's website (<http://www.nationalgrid.com/n-t>)
- scanning a paper copy of the Feedback questionnaire or submitting a free text letter or email
- by post at Freepost N TO T
- by email (contact@n-t.nationalgrid.com).

A printed copy of the consultation Feedback questionnaire can be requested by contacting the Project team on the details below.

National Grid must receive all responses by **11:59pm on Friday 26 July 2024** to ensure their consideration. Please note that responses are likely to be made public, but that contact/personal details will be redacted. When deciding on the final form of the proposed application for a DCO for the Project, National Grid will consider any response to this publicity or the consultation that is received before the specified deadline. National Grid may be required to make copies of representations available to the Secretary of State. However, National Grid will request that personal details are not placed on the public record. Personal details will be held securely in accordance with the Data Protection Act 2018 and will be used solely in connection with the consultation process and the development of this Project and, except as noted above, will not be disclosed to any third parties. National Grid's privacy policy can be found on its website: <https://www.nationalgrid.com/privacy-policy>. If you have any questions about the Project or the consultation, please get in touch:

Email: contact@n-t.nationalgrid.com

Telephone: 0800 915 2497

Traffic & Roads



ROAD TRAFFIC REGULATION ACT 1984 - SECTION 14(1)(a) AND (7) THE A120 TRUNK ROAD (M11 MOTORWAY JUNCTION 8A, STANSTED TO PANNERS INTERCHANGE, BRAINTREE, ESSEX) (LAY-BYS) (TEMPORARY PROHIBITION OF TRAFFIC) ORDER 2024

NOTICE IS HEREBY GIVEN that National Highways Limited(a) has made an Order on the A120 Trunk Road in the County of Essex to enable carriageway resurfacing and road marking and road stud works to be carried out in safety.

The works will take place over approximately 8 weeks (8pm to 6am) starting on or after Monday 24 June 2024.

The effect of the Order will be to close, for 24 hours daily, all lay-bys adjacent to the eastbound and westbound carriageways of the A120 between their merge/diverge with the M11 J8A, Stansted and Pannars Interchange, Braintree.

The temporary lay-by closures (which will not apply to emergency service or works vehicles) will be clearly indicated by traffic signs.

The Order will come into force on 17 June 2024 and may continue in force until the works detailed above have been completed, or for a maximum duration of eighteen months whichever is the earlier.

Mrs D Mainstone, National Highways Limited

(a) Registered in England and Wales under company no. 9346363. Registered Office: Bridge House, Walnut Tree Close, Guildford, Surrey, GU1 4LZ.

General Enquiries relating to this notice may be made in writing to Suzie Cumming at National Highways Limited, Woodlands, Mantons Lane, Bedford, MK41 7LW, by email to Suzie.cumming@mottmac.com or by telephoning 0121 234 1504.



ROAD TRAFFIC REGULATION ACT 1984 - SECTION 14(1)(a) AND (7) THE A120 TRUNK ROAD (RAMSEY, ESSEX) (TEMPORARY PROHIBITION OF TRAFFIC) ORDER 2024

NOTICE IS HEREBY GIVEN that National Highways Limited(a) has made an Order on the A120 Trunk Road at Ramsey in Essex to allow nearby third-party cabling works and general routine maintenance to be carried out in safety.

The works are expected to take place over 3 nights (8pm-5am Mon to Fri) starting on or after Monday 24 June 2024.

The effect of the Order will be to close the westbound carriageway of the A120 from the western side of Ramsey Roundabout, Harwich for approximately 290 metres west - diverting traffic via Church Hill, the B1352, B1414, B1033 and B1035 to join the A120 at Horsley Cross roundabout.

The closure (which will not apply to emergency service, traffic officer or works vehicles) and diversion route will be clearly indicated by traffic signs.

The Order will come into force on 17 June 2024 and may continue in force until the works detailed above have been completed, or for a maximum duration of eighteen months, or whichever is the earlier.

Mrs D Mainstone, National Highways Limited.

(a) Registered in England and Wales under company no. 9346363. Registered office: Bridge House, Walnut Tree House, Guildford, Surrey, GU1 4LZ.

General Enquiries relating to this notice may be made in writing to Storm Strugnelli at Kelly Traffic Management, Kelly House, Fourth Way, Wembley, HA9 0LH, by email to Storm.Strugnelli@kelly.co.uk or by telephoning 07483 344691.

The Consumer Protection from Unfair Trading Regulations 2008 NOTICE TO ADVERTISERS

Falsely claiming or creating the impression that the trader is not acting for purposes relating to his trade, business, craft or profession, or falsely representing oneself as a consumer.

Any item any price free online

East Anglian Daily Times

19 June 2024

**NATIONAL GRID ELECTRICITY TRANSMISSION PLC SECTION 48 OF THE PLANNING ACT 2008 (AS AMENDED)
REGULATION 4, THE INFRASTRUCTURE PLANNING (APPLICATIONS: PRESCRIBED FORMS AND PROCEDURE) REGULATIONS 2009
NOTICE PUBLICISING A PROPOSED APPLICATION FOR A DEVELOPMENT CONSENT ORDER FOR NORWICH TO TILBURY**

National Grid is extending statutory consultation on its proposals for Norwich to Tilbury until **11:59pm on Friday 26 July 2024**. Any feedback previously submitted during this consultation remains valid, but any further feedback or comments are welcome.

Notice is hereby given that National Grid Electricity Transmission plc ("National Grid") of National Grid House, Warwick Technology Park, Gallows Hill, Warwick, CV34 6DA intends to apply to the Secretary of State for a Development Consent Order ("DCO") under Section 37 of the Planning Act 2008 (as amended) to authorise the construction of Norwich to Tilbury.

Norwich to Tilbury (the "Project") is a proposal by National Grid to upgrade the electricity transmission system in East Anglia between Norwich and Tilbury. The Project includes a new 400 kilovolt ("kV") electricity transmission connection of approximately 184 kilometres ("km") in overall length from Norwich Main Substation and Tilbury Substation via Bramford Substation. National Grid will consult on all aspects of the proposed development for the Project, including:

- approximately 159 km of new overhead line supported on approximately 510 steel lattice pylons (approximately 50 metres ("m") in height) some of which are gantries (typically up to 15 m in height) within proposed Cable Sealing End ("CSE") compounds, or existing or proposed substations
 - approximately 25 km of 400 kV underground cabling some of which is located through the Dedham Vale National Landscape (formerly known as Dedham Vale AONB)
 - six new CSE compounds, each with a permanent access, to connect the overhead lines to the underground cables
 - a new 400 kV East Anglia Connection Node ("EACN") substation, with a new permanent access, on the Tendring Peninsula. This is proposed to be an Air Insulated Switchgear ("AIS") substation
 - substation extension works at the existing Norwich Main, and Bramford substations and works within the existing Tilbury Substation to connect and support operation of the new transmission connection
 - temporary works associated with the construction of the Project.
- An alternative design at the Waveney Valley (referred to as the Waveney Valley Alternative) is also being considered and is the subject of consultation and ongoing assessment. This design alternative, if taken forward, would result in changes to those elements of the Project set out below. This would instead comprise:
- installation of approximately 157 km of new 400 kV overhead line
 - installation of approximately 27 km of 400 kV underground cabling (some of which is located through the Dedham Vale National Landscape)
 - eight new CSE compounds (each with a permanent access) to connect the overhead lines to the underground cables.

All works listed above would be consistent with either alternative.

In other words, the Waveney Valley Alternative, if taken forward and based on the 2024 preferred draft alignment would comprise approximately 2 km less new 400 kV overhead line and approximately an additional 2 km of 400kV underground cabling and two additional new CSE compounds, each with a permanent access, to connect the overhead lines to the underground cables.

Third party utilities diversions and / or modifications would also be required to facilitate the construction of the Project. There would also be land required for mitigation, compensation and enhancement of the environment including Biodiversity Net Gain.

As well as the permanent infrastructure, land would also be required temporarily for construction activities including for example working areas for construction equipment and machinery, site offices, welfare, storage and temporary construction access.

The Project would be designed, constructed and operated in accordance with applicable health and safety legislation. The Project would also need to comply with design safety standards including the National Electricity Transmission System ("NETS") Security and Quality of Supply Standard, which sets out the criteria and methodology for planning and operating the NETS. This informs a suite of National Grid policies and processes, which contain details on design standards required to be met when designing, constructing and operating assets such as proposed for the Project.

The proposed application will seek authorisation for the compulsory acquisition of land and interests in and rights over land, overriding easements and other rights, the temporary use of land, and other ancillary powers.

The Project is an Environmental Impact Assessment ("EIA") development, as defined by the Infrastructure Planning (Environmental Impact Assessment) Regulations 2017 (as amended). An Environmental Statement will therefore be submitted as part of the proposed application, which will contain information about the environmental effects of the Project.

All documents, plans and maps showing the nature and location of the proposed development, including the preliminary environmental information, will be available to download free of charge from 12:00 noon on 10 April 2024 until 11:59pm on Friday 26 July 2024 on <http://www.nationalgrid.com/n-t> (via the document library page).

Reference copies of certain documents showing the nature and location of the proposed development will also be available to view free of charge from 12:00 noon on 10 April 2024 at the following inspection points in the vicinity of the Project for the duration of the consultation (until Friday 26 July 2024):

Location	Address	Opening hours
Long Stratton Library	The Street Long Stratton NR15 2XJ	Monday - 11am-7pm, Tuesdays - 1pm-7pm Wednesday - 8am-7pm (unstaffed) Thursday - 1pm-7pm, Friday - 8am-7pm (unstaffed) Saturday - 11am-4pm, Sunday - 10am-4pm (unstaffed).
Norwich Library	Unit 3 The Forum Millennium Plain Norwich NR2 1AW	Monday - Friday - 10am-7pm, Saturday - 9am-5pm
Tuckwood Library	Robin Hood Road Eaton NR4 6BX	Monday - 8am - 7pm (unstaffed) Tuesday - 11am-7pm, Wednesday - 8am-7pm (unstaffed) Thursday - 8am-7pm (unstaffed) Friday - 11am-7pm, Saturday - 10am-4pm Sunday - 10am-4pm (unstaffed).
Diss Library	Church Street Diss IP22 4DD	Monday - 10am-7pm, Tuesday - 8am-7pm Wednesday - 10am-7pm, Thursday - 10am-7pm Friday - 10am-7pm, Saturday - 10am-7pm Sunday - 10am-4pm
Stowmarket Library	Milton Road Stowmarket IP14 1EX	Monday - Closed Tuesday - 8.30am-6.45pm, Wednesday - 8.30am-5.45pm Thursday - 8.30am-5.45pm, Friday - 8.30am-6.30pm Saturday - 8.30am-4pm, Sunday - 10am-4pm.
Capel St Mary Library	Village Hall The Street Capel St Mary IP9 2EF	Monday - Closed Tuesday - 9am-12.30pm, 2pm-5.30pm Wednesday and Thursday - 9am-12.30pm Friday - 2pm-5.30pm, Saturday - 9am-3pm Sunday - 10am-3pm.
Coggeshall Library	The Friends Meeting House Stoneham Street Coggeshall CO6 1UH	Monday - Closed, Tuesday - 2pm-5.30pm Wednesday - Closed, Thursday - 9am-5.30pm Friday - Closed, Saturday - 9am-5pm Sunday - Closed.
Chelmsford Library	Market Road Chelmsford CM1 1QH	Monday - 9am-5.30pm, Tuesday - 9am-5.30pm Wednesday - 9am-5.30pm, Thursday - 9am-7pm Friday - 9am-5.30pm, Saturday - 9am-5pm Sunday - 10.30am-1.30pm
Colchester Library	Trinity Square Colchester CO1 1JB	Monday - 9am-5.30pm, Tuesday - 9am-5.30pm Wednesday - 9am-7pm, Thursday - 9am-5.30pm Friday - 9am-5.30pm, Saturday - 9am-5pm Sunday - 1pm-4pm
Tilbury Library	Civic Square Tilbury RM18 8AD	Monday - 10am-1pm and 2pm-5pm Tuesday - Closed Wednesday - 10am-1pm and 2pm-5pm Thursday - Sunday - Closed
Greenstead Library	Hawthorn Avenue Colchester CO4 3QE	Monday - 9am-5.30pm, Tuesday - 9am-5.30pm Wednesday - Closed, Thursday - 9am-5.30pm Friday - Closed, Saturday - 9am-5pm Sunday - Closed
Stanway Library	10 Villa Road Stanway CO3 0RH	Monday - Closed Tuesday - 2pm-7pm, Wednesday - Closed Thursday - 9am-1pm, Friday - Closed Saturday - 9am-1pm, Sunday - Closed
Prettygate Library	Prettygate Road Colchester CO3 4EQ	Monday - Closed, Tuesday - 9am-7pm Wednesday - 9am-5.30pm, Thursday - Closed Friday - 9am-5.30pm, Saturday - 9am-5pm Sunday - Closed
Wivenhoe Library	104/6 High Street Wivenhoe CO7 9AB	Monday - Closed , Tuesday - 2pm-7pm Wednesday - Closed , Thursday - 9am-5.30pm Friday - Closed , Saturday - 9am-5pm Sunday - Closed

Prior to attending these locations, it is advised opening times are checked.

Requests for paper copies of the technical documents will be reviewed on a case by-case basis. To cover printing costs a reasonable copying charge may apply, to be paid for by the recipient and up-to a maximum value of £500 for the whole suite of consultation documents. Please get in touch with us using the details below if you would like a printed or alternative format copy of materials.

How to respond to the consultation

The consultation is running between **12:00 noon on 10 April 2024 and 11:59pm on Friday 26 July 2024**. Responses to the consultation can be submitted in the following ways:

- online via the Project's website (<http://www.nationalgrid.com/n-t>)
- scanning a paper copy of the Feedback questionnaire or submitting a free text letter or email
- by post at Freepost N TO T
- by email (contact@n-t.nationalgrid.com).

A printed copy of the consultation Feedback questionnaire can be requested by contacting the Project team on the details below.

National Grid must receive all responses by **11:59pm on Friday 26 July 2024** to ensure their consideration. Please note that responses are likely to be made public, but that contact/personal details will be redacted. When deciding on the final form of the proposed application for a DCO for the Project, National Grid will consider any response to this publicity or the consultation that is received before the specified deadline.

National Grid may be required to make copies of representations available to the Secretary of State. However, National Grid will request that personal details are not placed on the public record. Personal details will be held securely in accordance with the Data Protection Act 2018 and will be used solely in connection with the consultation process and the development of this Project and, except as noted above, will not be disclosed to any third parties. National Grid's privacy policy can be found on its website: <https://www.nationalgrid.com/privacy-policy>. If you have any questions about the Project or the consultation, please get in touch:

Email: contact@n-t.nationalgrid.com **Telephone:** 0800 915 2497

NATIONAL GRID ELECTRICITY TRANSMISSION PLC SECTION 48 OF THE PLANNING ACT 2008 (AS AMENDED)
REGULATION 4, THE INFRASTRUCTURE PLANNING (APPLICATIONS: PRESCRIBED FORMS AND PROCEDURE) REGULATIONS 2009
NOTICE PUBLICISING A PROPOSED APPLICATION FOR A DEVELOPMENT CONSENT ORDER FOR NORWICH TO TILBURY

National Grid is extending statutory consultation on its proposals for Norwich to Tilbury until 11:59pm on Friday 26 July 2024. Any feedback previously submitted during this consultation remains valid, but any further feedback or comments are welcome.
Notice is hereby given that National Grid Electricity Transmission plc ("National Grid") of National Grid House, Warwick Technology Park, Gallows Hill, Warwick, CV34 6DA intends to apply to the Secretary of State for a Development Consent Order ("DCO") under Section 37 of the Planning Act 2008 (as amended) to authorise the construction of Norwich to Tilbury.
Norwich to Tilbury (the "Project") is a proposal by National Grid to upgrade the electricity transmission system in East Anglia between Norwich and Tilbury. The Project includes a new 400 kilovolt ("kV") electricity transmission connection of approximately 184 kilometres ("km") in overall length from Norwich Main Substation and Tilbury Substation via Bramford Substation. National Grid will consult on all aspects of the proposed development for the Project, including:
• approximately 159 km of new overhead line supported on approximately 510 steel lattice pylons (approximately 50 metres ("m") in height) some of which are gantries (typically up to 15 m in height) within proposed Cable Sealing End ("CSE") compounds, or existing or proposed substations
• approximately 25 km of 400 kV underground cabling some of which is located through the Dedham Vale National Landscape (formerly known as Dedham Vale AONB)
• six new CSE compounds, each with a permanent access, to connect the overhead lines to the underground cables
• a new 400 kV East Anglia Connection Node ("EACN") substation, with a new permanent access, on the Tendring Peninsula. This is proposed to be an Air Insulated Switchgear ("AIS") substation
• substation extension works at the existing Norwich Main, and Bramford substations and works within the existing Tilbury Substation to connect and support operation of the new transmission connection
• temporary works associated with the construction of the Project.
An alternative design at the Waveney Valley (referred to as the Waveney Valley Alternative) is also being considered and is the subject of consultation and ongoing assessment. This design alternative, if taken forward, would result in changes to those elements of the Project set out below. This would instead comprise:
• installation of approximately 157 km of new 400 kV overhead line
• installation of approximately 27 km of 400 kV underground cabling (some of which is located through the Dedham Vale National Landscape)
• eight new CSE compounds (each with a permanent access) to connect the overhead lines to the underground cables.

All works listed above would be consistent with either alternative.
In other words, the Waveney Valley Alternative, if taken forward and based on the 2024 preferred draft alignment would comprise approximately 2 km less new 400 kV overhead line and approximately an additional 2 km of 400kV underground cabling and two additional new CSE compounds, each with a permanent access, to connect the overhead lines to the underground cables.
Third party utilities diversions and / or modifications would also be required to facilitate the construction of the Project. There would also be land required for mitigation, compensation and enhancement of the environment including Biodiversity Net Gain.
As well as the permanent infrastructure, land would also be required temporarily for construction activities including for example working areas for construction equipment and machinery, site offices, welfare, storage and temporary construction access.
The Project would be designed, constructed and operated in accordance with applicable health and safety legislation. The Project would also need to comply with design safety standards including the National Electricity Transmission System ("NETS") Security and Quality of Supply Standard, which sets out the criteria and methodology for planning and operating the NETS. This informs a suite of National Grid policies and processes, which contain details on design standards required to be met when designing, constructing and operating assets such as proposed for the Project.
The proposed application will seek authorisation for the compulsory acquisition of land and interests in and rights over land, overriding easements and other rights, the temporary use of land, and other ancillary powers.
The Project is an Environmental Impact Assessment ("EIA") development, as defined by the Infrastructure Planning (Environmental Impact Assessment) Regulations 2017 (as amended). An Environmental Statement will therefore be submitted as part of the proposed application, which will contain information about the environmental effects of the Project.
All documents, plans and maps showing the nature and location of the proposed development, including the preliminary environmental information, will be available to download free of charge from 12:00 noon on 10 April 2024 until 11:59pm on Friday 26 July 2024 on http://www.nationalgrid.com/n-t (via the document library page).
Reference copies of certain documents showing the nature and location of the proposed development will also be available to view free of charge from 12:00 noon on 10 April 2024 at the following inspection points in the vicinity of the Project for the duration of the consultation (until Friday 26 July 2024):

Location	Address	Opening hours
Long Stratton Library	The Street Long Stratton NR15 2XJ	Monday - 11am-7pm, Tuesdays - 1pm-7pm Wednesday - 8am-7pm (unstaffed) Thursday - 1pm-7pm, Friday - 8am-7pm (unstaffed) Saturday - 11am-4pm, Sunday - 10am-4pm (unstaffed).
Norwich Library	Unit 3 The Forum Millenium Plain Norwich NR2 1AW	Monday - Friday - 10am-7pm, Saturday - 9am-5pm
Tuckswold Library	Robin Hood Road Eaton NR4 6BX	Monday - 8am - 7pm (unstaffed) Tuesday - 11am-7pm, Wednesday - 8am-7pm (unstaffed) Thursday - 8am-7pm (unstaffed) Friday - 11am-7pm, Saturday - 10am-4pm Sunday - 10am-4pm (unstaffed).
Diss Library	Church Street Diss IP22 4DD	Monday - 10am-7pm, Tuesday - 8am-7pm Wednesday - 10am-7pm, Thursday - 10am-7pm Friday - 10am-7pm, Saturday - 10am-7pm Sunday - 10am-4pm
Stowmarket Library	Milton Road Stowmarket IP14 1EX	Monday - Closed Tuesday - 8.30am-6.45pm, Wednesday - 8.30am-5.45pm Thursday - 8.30am-5.45pm, Friday - 8.30am-6.30pm Saturday - 8.30am-4pm, Sunday - 10am-4pm.
Capel St Mary Library	Village Hall The Street Capel St Mary IP9 2EF	Monday - Closed Tuesday - 9am-12.30pm, 2pm-5.30pm Wednesday and Thursday - 9am-12.30pm Friday - 2pm-5.30pm, Saturday - 9am-3pm Sunday - 10am-3pm.
Coggeshall Library	The Friends Meeting House Stoneham Street Coggeshall CO6 1UH	Monday - Closed, Tuesday - 2pm-5.30pm Wednesday - Closed, Thursday - 9am-5.30pm Friday - Closed, Saturday - 9am-5pm Sunday - Closed.
Chelmsford Library	Market Road Chelmsford CM1 1QH	Monday - 9am-5.30pm, Tuesday - 9am-5.30pm Wednesday - 9am-5.30pm, Thursday - 9am-7pm Friday - 9am-5.30pm, Saturday - 9am-5pm Sunday - 10.30am-1.30pm
Colchester Library	Trinity Square Colchester CO1 1JB	Monday - 9am-5.30pm, Tuesday - 9am-5.30pm Wednesday - 9am-7pm, Thursday - 9am-5.30pm Friday - 9am-5.30pm, Saturday - 9am-5pm Sunday - 1pm-4pm
Tilbury Library	Civic Square Tilbury RM18 8AD	Monday - 10am-1pm and 2pm-5pm Tuesday - Closed Wednesday - 10am-1pm and 2pm-5pm Thursday - Sunday - Closed
Greenstead Library	Hawthorn Avenue Colchester CO4 3QE	Monday - 9am-5.30pm, Tuesday - 9am-5.30pm Wednesday - Closed, Thursday - 9am-5.30pm Friday - Closed, Saturday - 9am-5pm Sunday - Closed
Stanway Library	10 Villa Road Stanway CO3 0RH	Monday - Closed Tuesday - 2pm-7pm, Wednesday - Closed Thursday - 9am-1pm, Friday - Closed Saturday - 9am-1pm, Sunday - Closed
Prettygate Library	Prettygate Road Colchester CO3 4EQ	Monday - Closed, Tuesday - 9am-7pm Wednesday - 9am-5.30pm, Thursday - Closed Friday - 9am-5.30pm, Saturday - 9am-5pm Sunday - Closed
Wivenhoe Library	104/6 High Street Wivenhoe CO7 9AB	Monday - Closed, Tuesday - 2pm-7pm Wednesday - Closed, Thursday - 9am-5.30pm Friday - Closed, Saturday - 9am-5pm Sunday - Closed

Prior to attending these locations, it is advised opening times are checked.
Requests for paper copies of the technical documents will be reviewed on a case by-case basis. To cover printing costs a reasonable copying charge may apply, to be paid for by the recipient and up-to a maximum value of £500 for the whole suite of consultation documents. Please get in touch with us using the details below if you would like a printed or alternative format copy of materials.
How to respond to the consultation
The consultation is running between 12:00 noon on 10 April 2024 and 11:59pm on Friday 26 July 2024. Responses to the consultation can be submitted in the following ways:
• online via the Project's website (http://www.nationalgrid.com/n-t)
• scanning a paper copy of the Feedback questionnaire or submitting a free text letter or email
• by post at Freepost N TO T
• by email (contact@n-t.nationalgrid.com).
A printed copy of the consultation Feedback questionnaire can be requested by contacting the Project team on the details below.
National Grid must receive all responses by 11:59pm on Friday 26 July 2024 to ensure their consideration. Please note that responses are likely to be made public, but that contact/personal details will be redacted. When deciding on the final form of the proposed application for a DCO for the Project, National Grid will consider any response to this publicity or the consultation that is received before the specified deadline.
National Grid may be required to make copies of representations available to the Secretary of State. However, National Grid will request that personal details are not placed on the public record. Personal details will be held securely in accordance with the Data Protection Act 2018 and will be used solely in connection with the consultation process and the development of this Project and, except as noted above, will not be disclosed to any third parties. National Grid's privacy policy can be found on its website: https://www.nationalgrid.com/privacy-policy. If you have any questions about the Project or the consultation, please get in touch:
Email: contact@n-t.nationalgrid.com Telephone: 0800 915 2497

Find, save and share **Public Notices** that affect you in your local area.

Stay informed...



To place a public notice, please email: publicnoticesteam@reachplc.com visit publicnoticeportal.uk

Planning

**NATIONAL GRID ELECTRICITY TRANSMISSION PLC
SECTION 48 OF THE PLANNING ACT 2008 (AS AMENDED)
REGULATION 4, THE INFRASTRUCTURE PLANNING (APPLICATIONS: PRESCRIBED FORMS AND
PROCEDURE) REGULATIONS 2009
NOTICE PUBLICISING A PROPOSED APPLICATION FOR A DEVELOPMENT CONSENT ORDER
FOR NORWICH TO TILBURY**

National Grid is extending statutory consultation on its proposals for Norwich to Tilbury until **11:59pm on Friday 26 July 2024**. Any feedback previously submitted during this consultation remains valid, but any further feedback or comments are welcome.

Notice is hereby given that National Grid Electricity Transmission plc ("National Grid") of National Grid House, Warwick Technology Park, Gallows Hill, Warwick, CV34 6DA intends to apply to the Secretary of State for a Development Consent Order ("DCO") under Section 37 of the Planning Act 2008 (as amended) to authorise the construction of Norwich to Tilbury.

Norwich to Tilbury (the "Project") is a proposal by National Grid to upgrade the electricity transmission system in East Anglia between Norwich and Tilbury. The Project includes a new 400 kilovolt ("kV") electricity transmission connection of approximately 184 kilometres ("km") in overall length from Norwich Main Substation and Tilbury Substation via Bramford Substation. National Grid will consult on all aspects of the proposed development for the Project, including:

- approximately 159 km of new overhead line supported on approximately 510 steel lattice pylons (approximately 50 metres ("m") in height) some of which are gantries (typically up to 15 m in height) within proposed Cable Sealing End ("CSE") compounds, or existing or proposed substations
- approximately 25 km of 400 kV underground cabling some of which is located through the Dedham Vale National Landscape (formerly known as Dedham Vale AONB)
- six new CSE compounds, each with a permanent access, to connect the overhead lines to the underground cables
- a new 400 kV East Anglia Connection Node ("EACN") substation, with a new permanent access, on the Tendring Peninsula. This is proposed to be an Air Insulated Switchgear ("AIS") substation
- substation extension works at the existing Norwich Main, and Bramford substations and works within the existing Tilbury Substation to connect and support operation of the new transmission connection
- temporary works associated with the construction of the Project.

An alternative design at the Waveney Valley (referred to as the Waveney Valley Alternative) is also being considered and is the subject of consultation and ongoing assessment. This design alternative, if taken forward, would result in changes to those elements of the Project set out below. This would instead comprise:

- installation of approximately 157 km of new 400 kV overhead line
- installation of approximately 27 km of 400 kV underground cabling (some of which is located through the Dedham Vale National Landscape)
- eight new CSE compounds (each with a permanent access) to connect the overhead lines to the underground cables.

All works listed above would be consistent with either alternative.

In other words, the Waveney Valley Alternative, if taken forward and based on the 2024 preferred draft alignment would comprise approximately 2 km less new 400 kV overhead line and approximately an additional 2 km of 400kV underground cabling and two additional new CSE compounds, each with a permanent access, to connect the overhead lines to the underground cables.

Third party utilities diversions and / or modifications would also be required to facilitate the construction of the Project. There would also be land required for mitigation, compensation and enhancement of the environment including Biodiversity Net Gain.

As well as the permanent infrastructure, land would also be required temporarily for construction activities including for example working areas for construction equipment and machinery, site offices, welfare, storage and temporary construction access.

The Project would be designed, constructed and operated in accordance with applicable health and safety legislation. The Project would also need to comply with design safety standards including the National Electricity Transmission System ("NETS") Security and Quality of Supply Standard, which sets out the criteria and methodology for planning and operating the NETS. This informs a suite of National Grid policies and processes, which contain details on design standards required to be met when designing, constructing and operating assets such as proposed for the Project.

The proposed application will seek authorisation for the compulsory acquisition of land and interests in and rights over land, overriding easements and other rights, the temporary use of land, and other ancillary powers.

The Project is an Environmental Impact Assessment ("EIA") development, as defined by the Infrastructure Planning (Environmental Impact Assessment) Regulations 2017 (as amended). An Environmental Statement will therefore be submitted as part of the proposed application, which will contain information about the environmental effects of the Project.

All documents, plans and maps showing the nature and location of the proposed development, including the preliminary environmental information, will be available to download free of charge from 12:00 noon on 10 April 2024 until 11:59pm on Friday 26 July 2024 on <http://www.nationalgrid.com/n-t> (via the document library page).

Reference copies of certain documents showing the nature and location of the proposed development will also be available to view free of charge from 12:00 noon on 10 April 2024 at the following inspection points in the vicinity of the Project for the duration of the consultation (until Friday 26 July 2024):

Location	Address	Opening hours
Long Stratton Library	The Street Long Stratton NR15 2XJ	Monday - 11am-7pm Tuesday - 11am-7pm Wednesday - 8am-7pm (unstaffed) Thursday - 1pm-7pm Friday - 8am-7pm (unstaffed) Saturday - 11am-4pm Sunday - 10am-4pm (unstaffed).
Norwich Library	Unit 3 The Forum Millennium Plain Norwich NR2 1AW	Monday - Friday - 10am-7pm Saturday - 9am-5pm
Tuckswood Library	Robin Hood Road Eatons NR4 6BX	Monday - 8am - 7pm (unstaffed) Tuesday - 11am-7pm Wednesday - 8am-7pm (unstaffed) Thursday - 8am-7pm (unstaffed) Friday - 11am-7pm Saturday - 10am-4pm Sunday - 10am-4pm (unstaffed).
Diss Library	Church Street Diss IP22 4DD	Monday - 10am-7pm Tuesday - 8am-7pm Wednesday - 10am-7pm Thursday - 10am-7pm Friday - 10am-7pm Saturday - 10am-7pm Sunday - 10am-4pm

Stowmarket Library	Milton Road Stowmarket IP14 1EX	Monday - Closed Tuesday - 8.30am-6.45pm Wednesday - 8.30am-5.45pm Thursday - 8.30am-5.45pm Friday - 8.30am-6.30pm Saturday - 8.30am-4pm Sunday - 10am-4pm.
Capel St Mary Library	Village Hall The Street Capel St Mary IP9 2EF	Monday - Closed Tuesday - 9am-12.30pm, 2pm-5.30pm Wednesday and Thursday - 9am-12.30pm Friday - 2pm-5.30pm Saturday - 9am-3pm Sunday - 10am-3pm.
Coggeshall Library	The Friends Meeting House Stoneham Street Coggeshall CO6 1UH	Monday - Closed Tuesday - 2pm-5.30pm Wednesday - Closed Thursday - 9am-5.30pm Friday - Closed Saturday - 9am-5pm Sunday - Closed.
Chelmsford Library	Market Road Chelmsford CM1 1QH	Monday - 9am-5.30pm Tuesday - 9am-5.30pm Wednesday - 9am-5.30pm Thursday - 9am-7pm Friday - 9am-5.30pm Saturday - 9am-5pm Sunday - 10.30am-1.30pm
Colchester Library	Trinity Square Colchester CO1 1JB	Monday - 9am-5.30pm Tuesday - 9am-5.30pm Wednesday - 9am-7pm Thursday - 9am-5.30pm Friday - 9am-5.30pm Saturday - 9am-5pm Sunday - 1pm-4pm
Tilbury Library	Civic Square Tilbury RM18 8AD	Monday - 10am-1pm and 2pm-5pm Tuesday - Closed Wednesday - 10am-1pm and 2pm-5pm Thursday - Sunday - Closed
Greenstead Library	Hawthorn Avenue Colchester CO4 3QE	Monday - 9am-5.30pm Tuesday - 9am-5.30pm Wednesday - Closed Thursday - 9am-5.30pm Friday - Closed Saturday - 9am-5pm Sunday - Closed
Stanway Library	10 Villa Road Stanway CO3 0RH	Monday - Closed Tuesday - 2pm-7pm Wednesday - Closed Thursday - 9am-1pm Friday - Closed Saturday - 9am-1pm Sunday - Closed
Prettygate Library	Prettygate Road Colchester CO3 4EQ	Monday - Closed Tuesday - 9am-7pm Wednesday - 9am-5.30pm Thursday - Closed Friday - 9am-5.30pm Saturday - 9am-5pm Sunday - Closed
Wivenhoe Library	104/6 High Street Wivenhoe CO7 9AB	Monday - Closed Tuesday - 2pm-7pm Wednesday - Closed Thursday - 9am-5.30pm Friday - Closed Saturday - 9am-5pm Sunday - Closed

Prior to attending these locations, it is advised opening times are checked.

Requests for paper copies of the technical documents will be reviewed on a case by-case basis. To cover printing costs a reasonable copying charge may apply, to be paid for by the recipient and up-to a maximum value of £500 for the whole suite of consultation documents. Please get in touch with us using the details below if you would like a printed or alternative format copy of materials.

How to respond to the consultation

The consultation is running between **12:00 noon on 10 April 2024 and 11:59pm on Friday 26 July 2024**.

Responses to the consultation can be submitted in the following ways:

- online via the Project's website (<http://www.nationalgrid.com/n-t>)
- scanning a paper copy of the Feedback questionnaire or submitting a free text letter or email
- by post at Freepost N TO T
- by email (contact@n-t.nationalgrid.com).

A printed copy of the consultation Feedback questionnaire can be requested by contacting the Project team on the details below.

National Grid must receive all responses by **11:59pm on Friday 26 July 2024** to ensure their consideration. Please note that responses are likely to be made public, but that contact/personal details will be redacted.

When deciding on the final form of the proposed application for a DCO for the Project, National Grid will consider any response to this publicity or the consultation that is received before the specified deadline. National Grid may be required to make copies of representations available to the Secretary of State. However, National Grid will request that personal details are not placed on the public record. Personal details will be held securely in accordance with the Data Protection Act 2018 and will be used solely in connection with the consultation process and the development of this Project and, except as noted above, will not be disclosed to any third parties. National Grid's privacy policy can be found on its website: <https://www.nationalgrid.com/privacy-policy>. If you have any questions about the Project or the consultation, please get in touch:

Email: contact@n-t.nationalgrid.com

Telephone: 0800 915 2497

CHELMSFORD CITY COUNCIL

**Planning (Listed Buildings and Conservation Areas) Act 1990
Town and Country Planning (Development Management
Procedure) Order 2015**

Notice is given that the Local Planning Authority has received the following applications:

Development within a designated conservation area.

32 Rainsford Road Chelmsford CM1 2QD
Determination as to whether the prior approval is required for the proposed change of use from Offices to 7 flats.
Ref No. 24/00842/CUPAMA

Development which affects a listed building.

Mabbs Farm Mabbs Farm Lane Great Waltham Chelmsford Essex CM3 1BX Installation of a stairlift.
Ref No. 24/00559/LBC

Development which affects a listed building in a conservation area.

Boots Pharmacy 51 Moulsham Street Chelmsford CM2 0HY Replacement of 2 x front fascia sign and installation of a side projecting sign.
Ref No. 24/00803/ADV

Development which affects the setting of a listed building.
Radley Green Farm Radley Green Road Roxwell Chelmsford Essex CM4 0LU Variation of condition 4 to approved planning permission 24/00162/FUL).

Ref No. 24/00162/S73

Major development.

Whitehouse Farm Main Road Rettendon Chelmsford Essex CM3 8DL Construction of 3 new buildings consisting of 17 B8 and B1E units. **Ref No. 24/00546/FUL**

These applications can be viewed on our website at www.chelmsford.gov.uk/planning or at the Council offices in Duke Street, Chelmsford during normal opening hours.

Comments can be submitted on the website or by writing to the Council at P.O. Box 7544, Chelmsford, CM1 1JE, quoting the appropriate reference number, by **12 July 2024**.

Please note that comments submitted will be available for the public to read, and if an appeal is lodged will be passed to the Secretary of State. Please see our website for further information.

ADVERTISEMENTS:

The Council gives warning, pursuant to its powers under Section 225 of the Town and Country Planning Act 1990, that it will remove or obliterate any placard or poster displayed illegally within the administrative boundaries of Chelmsford City Council.

Paul Brookes, Director of Sustainable Communities

Probate & Trustee

**NEIL BROMWICH
(Deceased)**

Pursuant to the Trustee Act 1925 any persons having a claim against or an interest in the Estate of the above named, late of 10 Uplands Drive Chelmsford Essex, CM1 6TW, who died on 31/12/2022, are required to send written particulars thereof to the undersigned on or before 21/08/2024, after which date the Estate will be distributed having regard only to the claims and interests of which they have had notice.

**BACKHOUSE SOLICITORS,
17 Duke Street, Chelmsford, GB, CM1 1JU**

**TERENCE WILLIAM CHARLES PILGRIM
(Deceased)**

Pursuant to the Trustee Act 1925 any persons having a claim against or an interest in the Estate of the above named, late of 7 Burns Crescent, Chelmsford, Essex, CM2 0TS, who died on 11/01/2023, are required to send written particulars thereof to the undersigned on or before 21/08/2024, after which date the Estate will be distributed having regard only to the claims and interests of which they have had notice.

**BACKHOUSE SOLICITORS,
17 Duke Street, Chelmsford, GB, CM1 1JU**

**KENNETH THOMAS COATES
(Deceased)**

Pursuant to the Trustee Act 1925 any persons having a claim against or an interest in the Estate of the above named, late of 50 Nalla Gardens, Broomfield Road, Chelmsford, Essex, CM1 4AX, who died on 21/05/2023, are required to send written particulars thereof to the undersigned on or before 21/08/2024, after which date the Estate will be distributed having regard only to the claims and interests of which they have had notice.

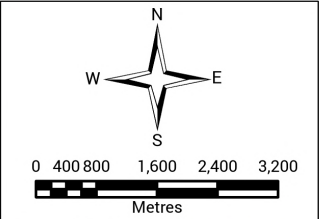
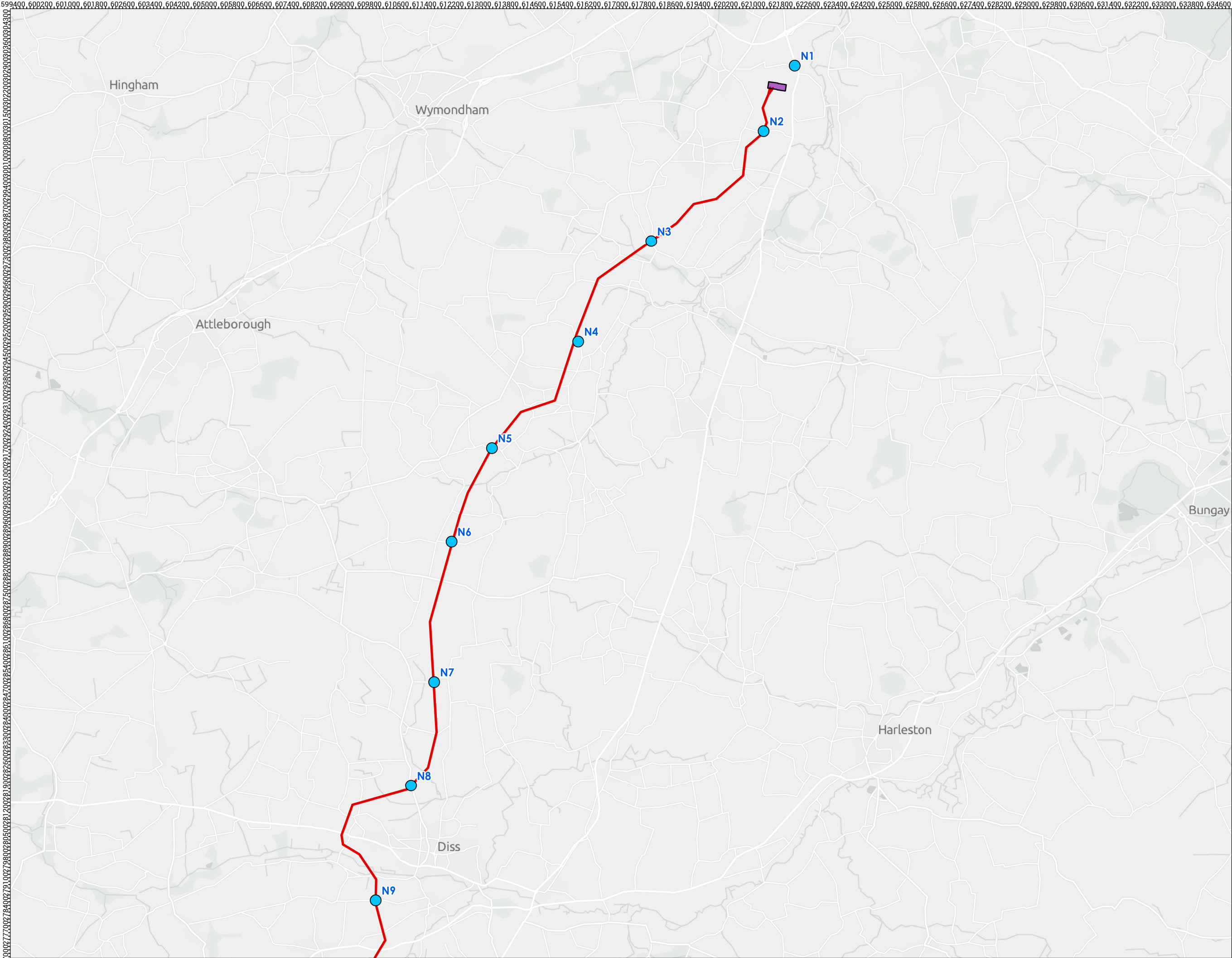
**LLOYDS BANK PLC,
Po Box 5005, Lancing, GB, BN99 8AZ**

Appendix H5

Locations of Section 48 notices on site

Appendix H5.1

Location map of S48 Notices at 5km
Intervals along the Project Route



- LEGEND:
- s.48 Notice
 - Alignment
 - Substations

REVISION: A

CLIENT: **nationalgrid**

SCHEME: Norwich-Tilbury

TITLE:
Section 48 Overview Plan

FP: 105141-008

SCALE: 1:100,000 @ A3
DATE: 11/10/2024

© Crown copyright and database rights 2024
Ordnance Survey License Number AC0000849937.



THIS DRAWING IS PROTECTED BY COPYRIGHT. IT MAY NOT BE REPRODUCED IN ANY FORM OR BY ANY MEANS FOR ANY PURPOSE WITHOUT WRITTEN PERMISSION OF FISHER GERMAN LLP CHARTERED SURVEYORS
Information produced by HM Land Registry. Crown copyright and database rights 2024

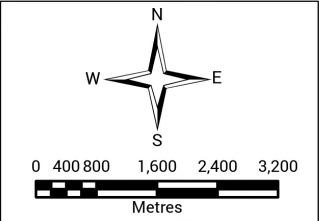
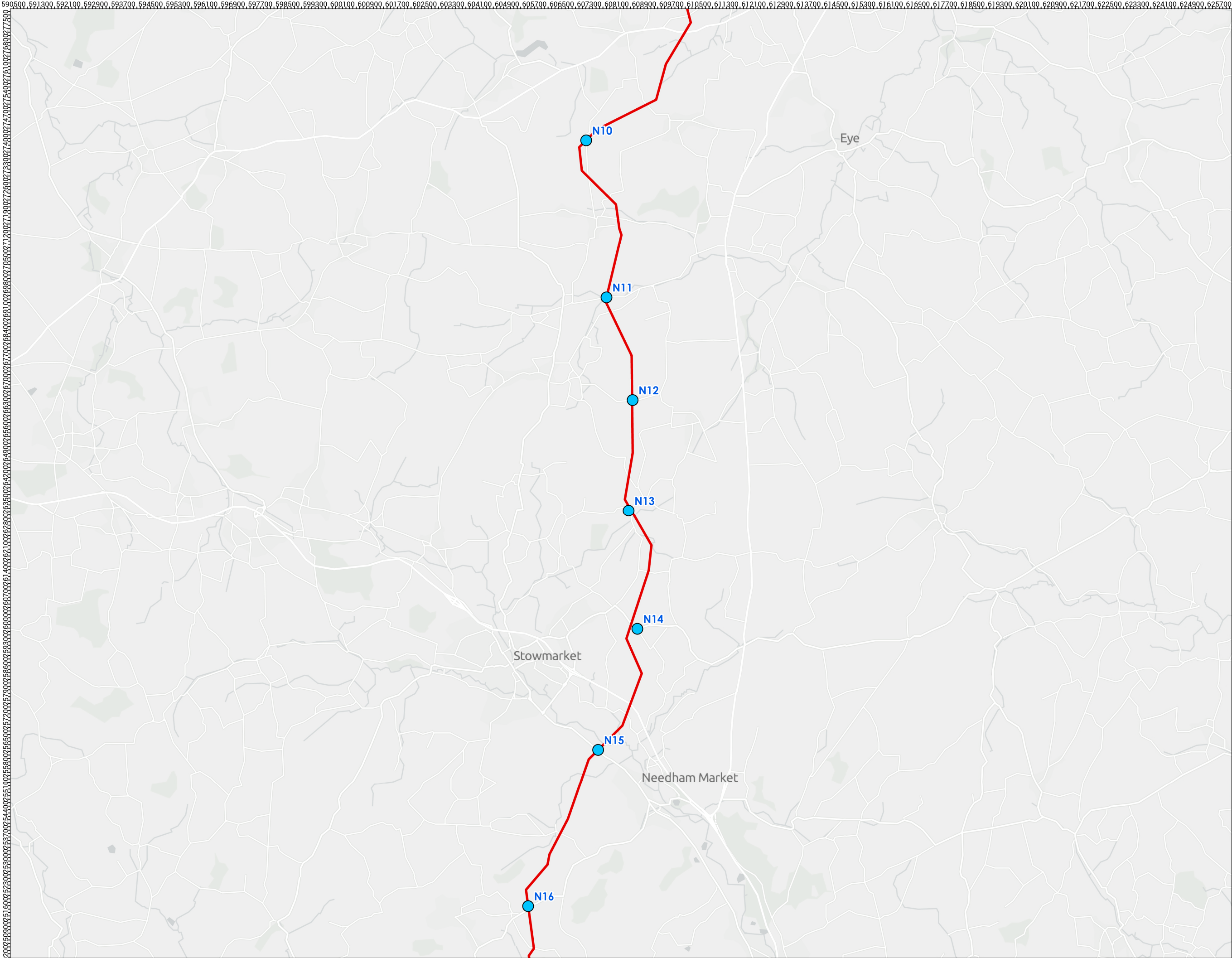


**FISHER
GERMAN**

The Estates Office, Norman Court
Ashby de la Zouch,
Leicestershire, LE65 2UZ

01530 412821
<https://www.fishergerman.co.uk>
ashby@fishergerman.co.uk

DRAWING REF: NG-NT-2024-10-EP-
Section 48 Notice Overview_1



- LEGEND:
- s.48 Notice
 - Alignment

REVISION: A

CLIENT: **nationalgrid**

SCHEME: Norwich-Tilbury

TITLE:
Section 48 Overview Plan

FP: 105141-008

SCALE: 1:100,000 @ A3
DATE: 11/10/2024

© Crown copyright and database rights 2024
Ordnance Survey License Number AC0000849937.



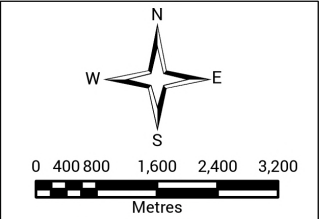
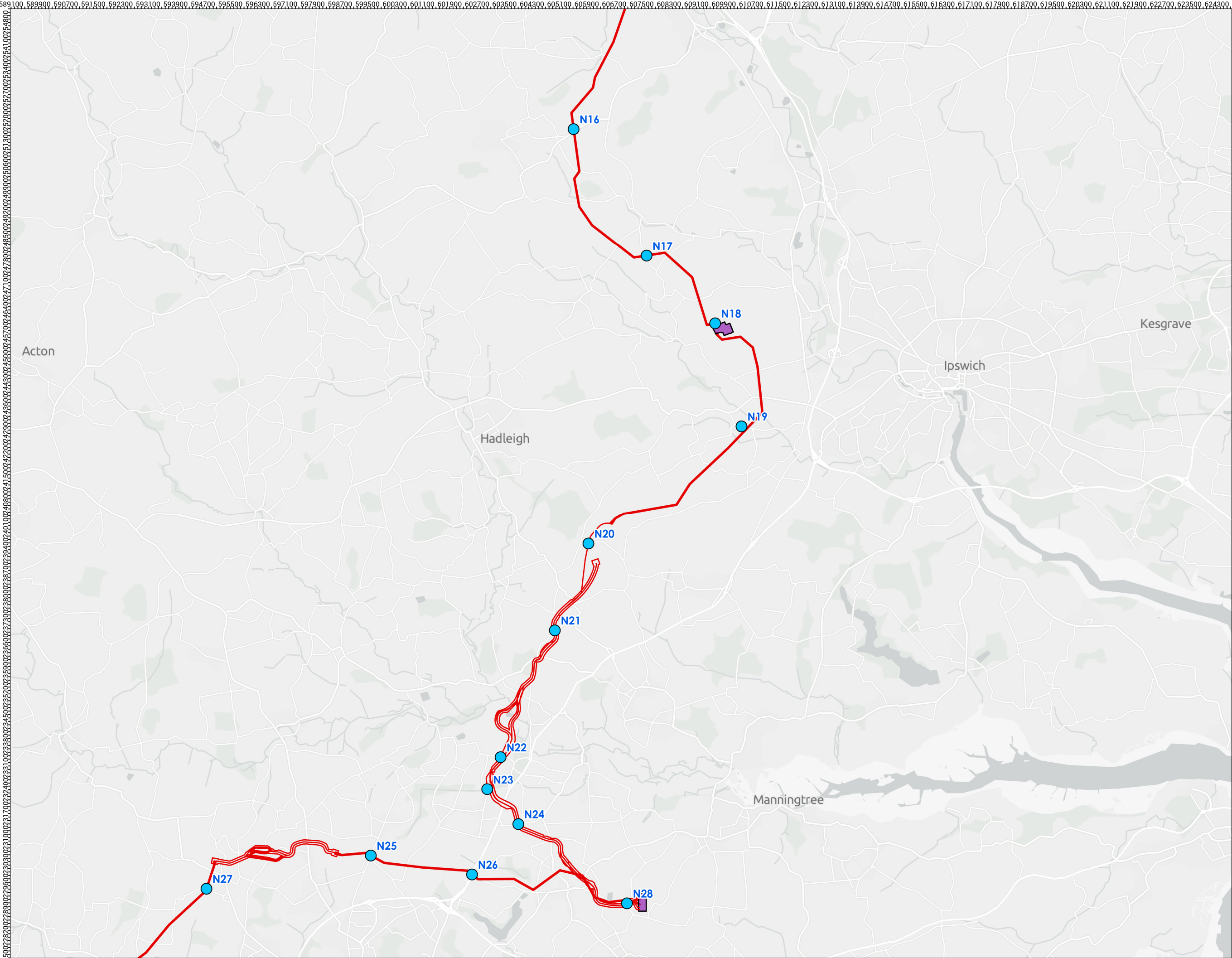
THIS DRAWING IS PROTECTED BY COPYRIGHT. IT MAY NOT BE REPRODUCED IN ANY FORM OR BY ANY MEANS FOR ANY PURPOSE WITHOUT WRITTEN PERMISSION OF FISHER GERMAN LLP CHARTERED SURVEYORS
Information produced by HM Land Registry. Crown copyright and database rights 2024



The Estates Office, Norman Court
Ashby de la Zouch,
Leicestershire, LE65 2UZ

01530 412821
<https://www.fishergerman.co.uk>
ashby@fishergerman.co.uk

DRAWING REF: NG-NT-2024-10-EP-
Section 48 Notice Overview_2



- LEGEND:
- s.48 Notice
 - Alignment
 - Substations

REVISION: A

CLIENT: **nationalgrid**

SCHEME: Norwich-Tilbury

TITLE:
Section 48 Overview Plan

FP: 105141-008

SCALE: 1:100,000 @ A3
DATE: 11/10/2024

© Crown copyright and database rights 2024
Ordnance Survey License Number AC0000849937.



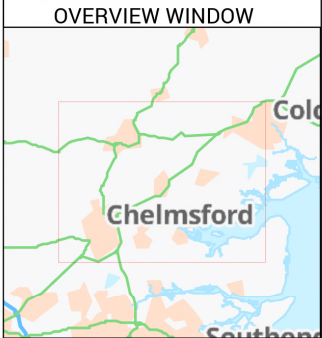
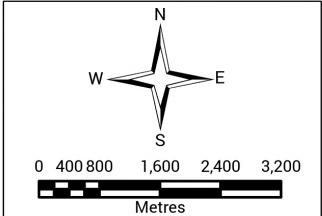
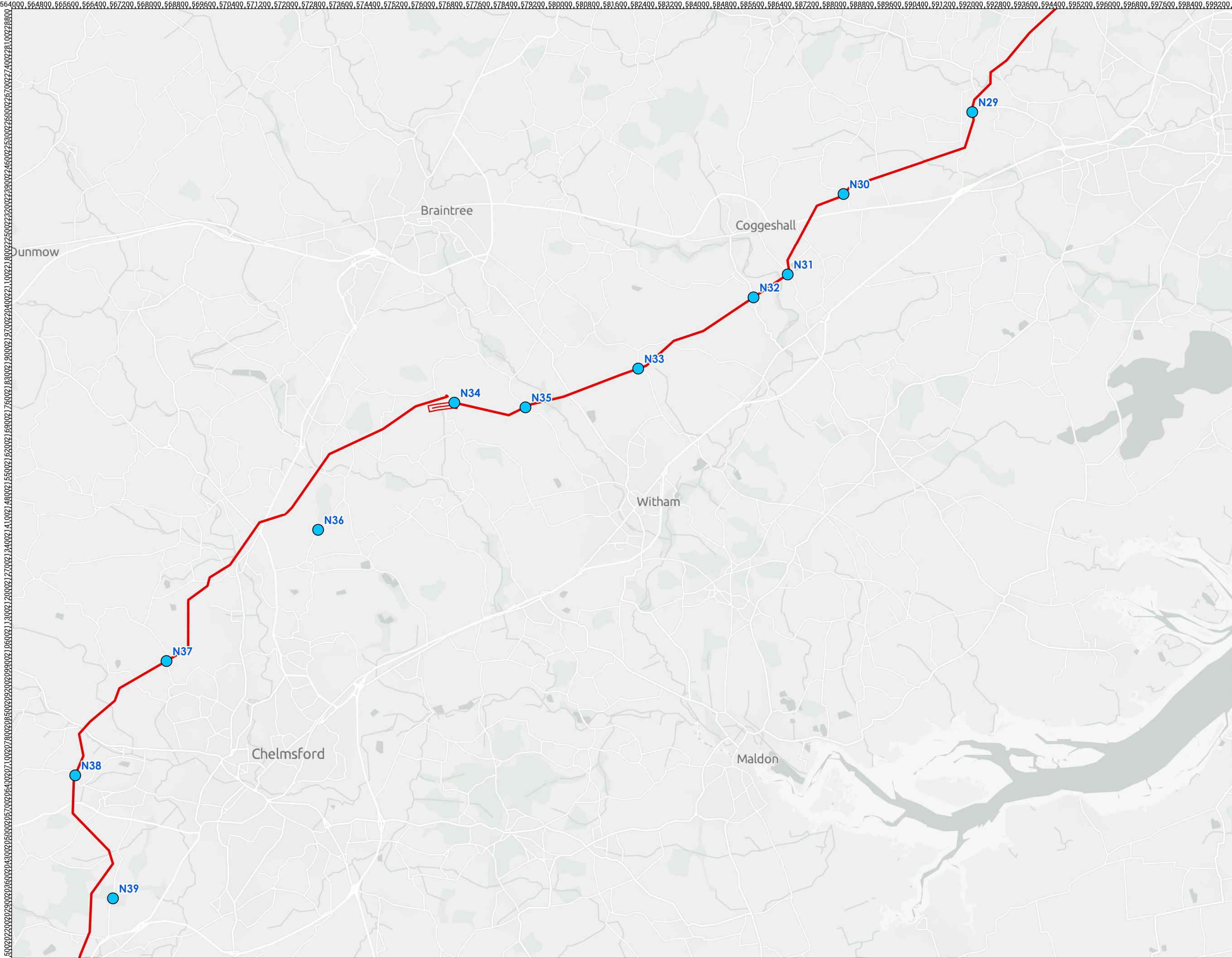
THIS DRAWING IS PROTECTED BY COPYRIGHT. IT MAY NOT BE REPRODUCED IN ANY FORM OR BY ANY MEANS FOR ANY PURPOSE WITHOUT WRITTEN PERMISSION OF FISHER GERMAN LLP CHARTERED SURVEYORS
Information produced by HM Land Registry. Crown copyright and database rights 2024



The Estates Office, Norman Court
Ashby de la Zouch,
Leicestershire, LE65 2UZ

01530 412821
<https://www.fishergerman.co.uk>
ashby@fishergerman.co.uk

DRAWING REF: NG-NT-2024-10-EP-
Section 48 Notice Overview_3



- LEGEND:
- s.48 Notice
 - Alignment

REVISION: A

CLIENT: **nationalgrid**

SCHEME: Norwich-Tilbury

TITLE:
Section 48 Overview Plan

FP: 105141-008

SCALE: 1:100,000 @ A3
DATE: 11/10/2024

© Crown copyright and database rights 2024
Ordnance Survey License Number AC0000849937.



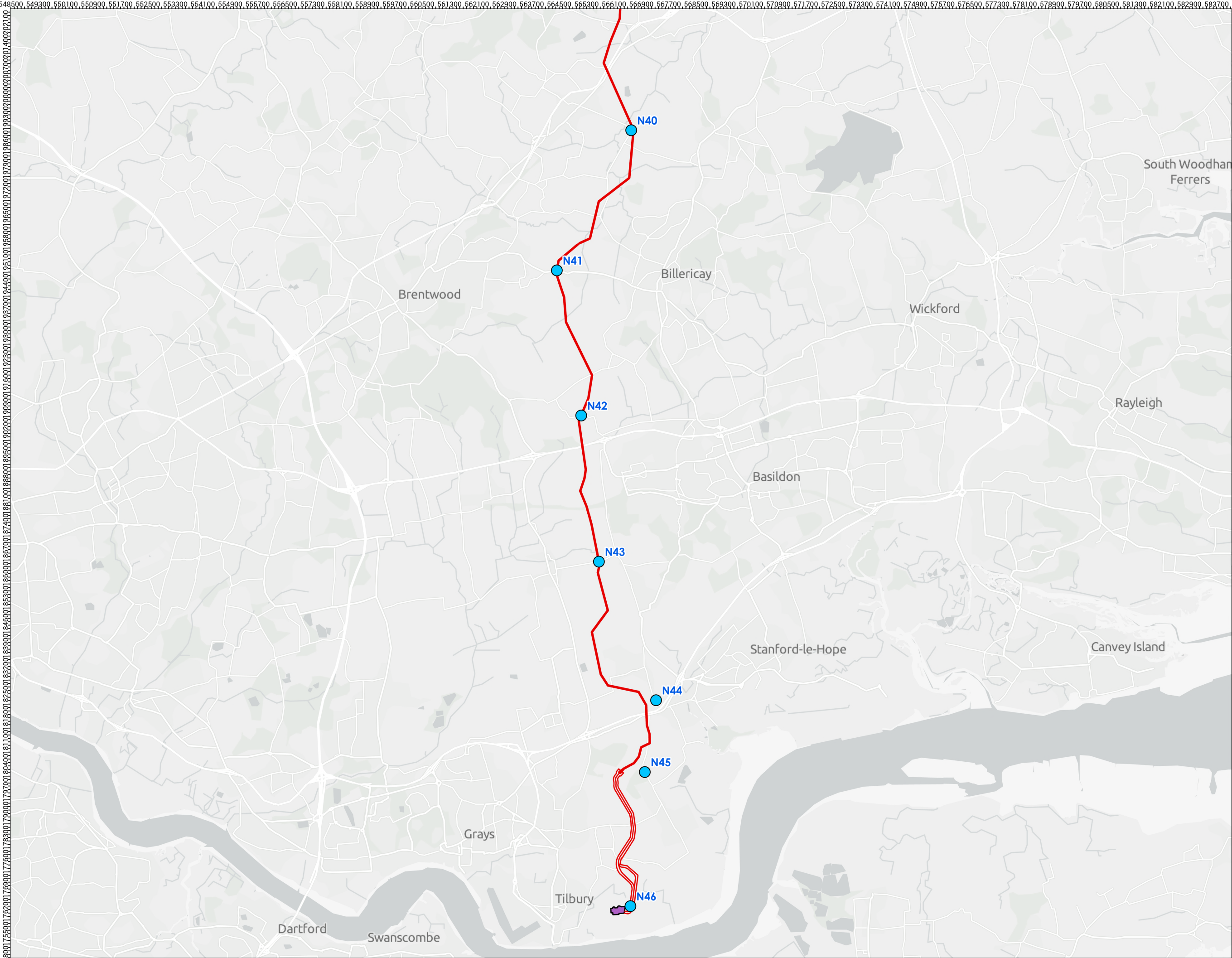
THIS DRAWING IS PROTECTED BY COPYRIGHT. IT MAY NOT BE REPRODUCED IN ANY FORM OR BY ANY MEANS FOR ANY PURPOSE WITHOUT WRITTEN PERMISSION OF FISHER GERMAN LLP CHARTERED SURVEYORS
Information produced by HM Land Registry. Crown copyright and database rights 2024



The Estates Office, Norman Court
Ashby de la Zouch,
Leicestershire, LE65 2UZ

01530 412821
<https://www.fishergerman.co.uk>
ashby@fishergerman.co.uk

DRAWING REF: NG-NT-2024-10-EP-
Section 48 Notice Overview_4



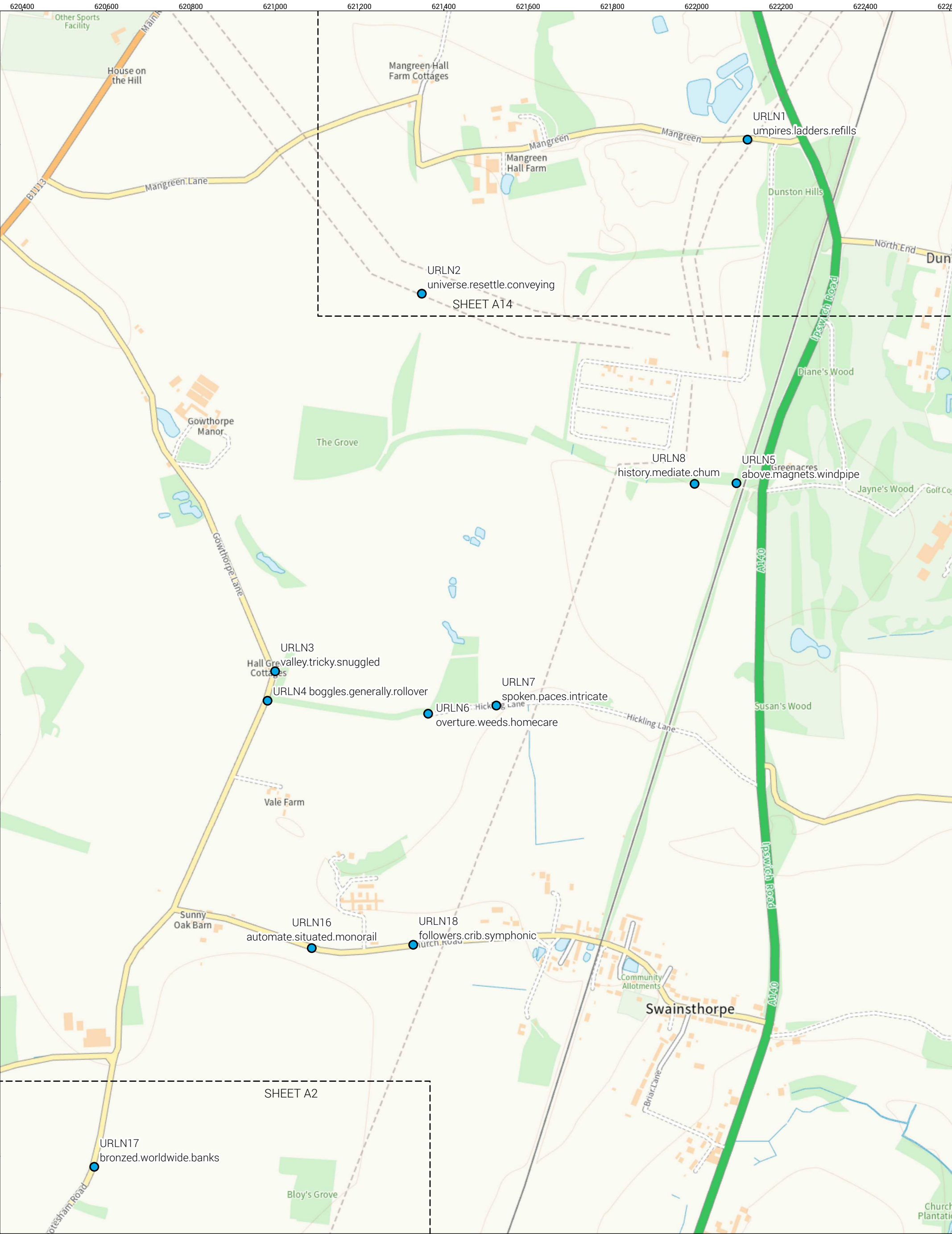
17480017550017620017690017760017830017900017970018040018110018180018250018320018390018460018530018600018670018740018810018880018950019020019090019160019230019300019370019440019510019580019650019720019790019860019930020000020070020140020210020280020350020420020490020560020630020700020770020840020910020980021050021120021190021260021330021400021470021540021610021680021750021820021890021960022030022100022170022240022310022380022450022520022590022660022730022800022870022940023010023080023150023220023290023360023430023500023570023640023710023780023850023920023990024060024130024200024270024340024410024480024550024620024690024760024830024900024970025040025110025180025250025320025390025460025530025600025670025740025810025880025950026020026090026160026230026300026370026440026510026580026650026720026790026860026930027000027070027140027210027280027350027420027490027560027630027700027770027840027910027980028050028120028190028260028330028400028470028540028610028680028750028820028890028960029030029100029170029240029310029380029450029520029590029660029730029800029870029940030010030080030150030220030290030360030430030500030570030640030710030780030850030920030990031060031130031200031270031340031410031480031550031620031690031760031830031900031970032040032110032180032250032320032390032460032530032600032670032740032810032880032950033020033090033160033230033300033370033440033510033580033650033720033790033860033930034000034070034140034210034280034350034420034490034560034630034700034770034840034910034980035050035120035190035260035330035400035470035540035610035680035750035820035890035960036030036100036170036240036310036380036450036520036590036660036730036800036870036940037010037080037150037220037290037360037430037500037570037640037710037780037850037920037990038060038130038200038270038340038410038480038550038620038690038760038830038900038970039040039110039180039250039320039390039460039530039600039670039740039810039880039950040020040090040160040230040300040370040440040510040580040650040720040790040860040930041000041070041140041210041280041350041420041490041560041630041700041770041840041910041980042050042120042190042260042330042400042470042540042610042680042750042820042890042960043030043100043170043240043310043380043450043520043590043660043730043800043870043940044010044080044150044220044290044360044430044500044570044640044710044780044850044920044990045060045130045200045270045340045410045480045550045620045690045760045830045900045970046040046110046180046250046320046390046460046530046600046670046740046810046880046950047020047090047160047230047300047370047440047510047580047650047720047790047860047930048000048070048140048210048280048350048420048490048560048630048700048770048840048910048980049050049120049190049260049330049400049470049540049610049680049750049820049890049960050030050100050170050240050310050380050450050520050590050660050730050800050870050940051010051080051150051220051290051360051430051500051570051640051710051780051850051920051990052060052130052200052270052340052410052480052550052620052690052760052830052900052970053040053110053180053250053320053390053460053530053600053670053740053810053880053950054020054090054160054230054300054370054440054510054580054650054720054790054860054930055000055070055140055210055280055350055420055490055560055630055700055770055840055910055980056050056120056190056260056330056400056470056540056610056680056750056820056890056960057030057100057170057240057310057380057450057520057590057660057730057800057870057940058010058080058150058220058290058360058430058500058570058640058710058780058850058920058990059060059130059200059270059340059410059480059550059620059690059760059830059900059970060040060110060180060250060320060390060460060530060600060670060740060810060880060950061020061090061160061230061300061370061440061510061580061650061720061790061860061930062000062070062140062210062280062350062420062490062560062630062700062770062840062910062980063050063120063190063260063330063400063470063540063610063680063750063820063890063960064030064100064170064240064310064380064450064520064590064660064730064800064870064940065010065080065150065220065290065360065430065500065570065640065710065780065850065920065990066060066130066200066270066340066410066480066550066620066690066760066830066900066970067040067110067180067250067320067390067460067530067600067670067740067810067880067950068020068090068160068230068300068370068440068510068580068650068720068790068860068930069000069070069140069210069280069350069420069490069560069630069700069770069840069910069980070050070120070190070260070330070400070470070540070610070680070750070820070890070960071030071100071170071240071310071380071450071520071590071660071730071800071870071940072010072080072150072220072290072360072430072500072570072640072710072780072850072920072990073060073130073200073270073340073410073480073550073620073690073760073830073900073970074040074110074180074250074320074390074460074530074600074670074740074810074880074950075020075090075160075230075300075370075440075510075580075650075720075790075860075930076000076070076140076210076280076350076420076490076560076630076700076770076840076910076980077050077120077190077260077330077400077470077540077610077680077750077820077890077960078030078100078170078240078310078380078450078520078590078660078730078800078870078940079010079080079150079220079290079360079430079500079570079640079710079780079850079920079990080060080130080200080270080340080410080480080550080620080690080760080830080900080970081040081110081180081250081320081390081460081530081600081670081740081810081880081950082020082090082160082230082300082370082440082510082580082650082720082790082860082930083000083070083140083210083280083350083420083490083560083630083700083770083840083910083980084050084120084190084260084330084400084470084540084610084680084750084820084890084960085030085100085170085240085310085380085450085520085590085660085730085800085870085940086010086080086150086220086290086360086430086500086570086640086710086780086850086920086990087060087130087200087270087340087410087480087550087620087690087760087830087900087970088040088110088180088250088320088390088460088530088600088670088740088810088880088950089020089090089160089230089300089370089440089510089580089650089720089790089860089930090000090070090140090210090280090350090420090490090560090630090700090770090840090910090980091050091120091190091260091330091400091470091540091610091680091750091820091890091960092030092100092170092240092310092380092450092520092590092660092730092800092870092940093010093080093150093220093290093360093430093500093570093640093710093780093850093920093990094060094130094200094270094340094410094480094550094620094690094760094830094900094970095040095110095180095250095320095390095460095530095600095670095740095810095880095950096020096090096160096230096300096370096440096510096580096650096720096790096860096930097000097070097140097210097280097350097420097490097560097630097700097770097840097910097980098050098120098190098260098330098400098470098540098610098680098750098820098890098960099030099100099170099240099310099380099450099520099590099660099730099800099870099940010001000800100050010012001001900100260010033001004000100470010054001006100100680010075001008200100890010096001010300101100010117001012400101310010138001014500101520010159001016600101730010180001018700101940010201001020800102150010222001022900102360010243001025000102570010264001027100102780010285001029200102990010306001031300103200010327001033400103410010348001035500103620010369001037600103830010390001039700104040010411001041800104250010432001043900104460010453001046000104670010474001048100104880010495001050200105090010516001052300105300010537001054400105510010558001056500105720010579001058600105930010600010607001061400106210010628001063500106420010649001065600106630010670001067700106840010691001069800107050010712001071900107260010733001074000107470010754001076100107680010775001078200107890010796001080300108100010817001082400108310010838001084500108520010859001086600108730010880001088700108940010901001090800109150010922001092900109360010943001095000109570010964001097100109780010985001099200109990011000011000700110014001100210011002800110035001100420011004900110056001100630011007000110077001100840011009100110098001101050011011200110119001101260011013300110140001101470011015400110161001101680011017500110182001101890011019600110203001102100011021700110224001102310011023800110245001102520011025900110266001102730011028000110287001102940011030100110308001103150011032200110329001103360011034300110350001103570011036400110371001103780011038500110392001103990011040600110413001104200011042700110434001104410011044800110455001104620011046900110476001104830011049000110497001105040011051100110518001105250011053200110539001105460011055300110560001105670011057400110581001105880011059500110602001106090011061600110623001106300011063700110644001106510011065800110665001106720011067900110686001106930011070000110707001107140011072100110728001107350011074200110749001107560011076300110770001107770011078400110791001107980011080500110812001108190011082600110833001108400011084700110854001108610011086800110875001108820011088900110896001109030011091000110917001109240011093100110938001109450011095200110959001109660011097300110980001109870011099400110001000800100050010012001001900100260010033001004000100470010054001006100100680010075001008200100890010096001010300101100010117001012400101310010138001014500101520010159001016600101730010180001018700101940010201001020800102150010222001022900102360010243001025000102570010264001027100102780010285001029200102990010306001031300103200010327001033400103410010348001035500103620010369001037600103830010390001039700104040010411001041800104250010432001043900104460010453001046000104670010474001048100104880010495001050200105090010516001052300105300010537001054400105510010558001056500105720010579001058600105930010600010607001061400106210010628001063500106420010649001065600106630010670001067700106840010691001069800107050010712001071900107260010733001074000107470010754001076100107680010775001078200107890010796001080300108100010817001082400108310010838001084500108520010859001086600108730010880001088700108940010901001090800109150010922001092900109360010943001095000109570010964001097100109780010985001099200109990011000011000700110014001100210011002800110035001100420011004900110056001100630011007000110077001100840011009100110098001101050011011200110119001101260011013300110140001101470011015400110161001101680011017500110182001101890011019600110203001102100011021700110224001102310011023800110245001102520011025900110266001102730011028000110287001102940011030100110308001103150011032200110329001103360011034300110350001103570011036400110371001103780011038500110392001103990011040600110413001104200011042700110434001104410011044800110455001104620011046900110476001104830011049000110497001105040011051100110518001105250011053200110539001105460011055300110560001105670011057400110581001105880011059500110602001106090011061600110623001106300011063700110644001106510011065800110665001106720011067900110686001106930011070000110707001107140011072100110728001107350011074200110749001107560011076300110770001107770011078400110791001107980011080500110812001108190011082600110833001108400011084700110854001108610011086800110875001108820011088900110896001109030011091000110917001109240011093100110938001109450011095200110959001109660011097300110980001109870011099400110001000800100050010012001001900100260010033001004000100470010054001006100100680010075001008200100890010096001010300101100010117001012400101310010138001014500101520010159001016600101730010180001018700101940010201001020800102150010222001022900102360010243001025000102570010264001027100102780010285001029200102990010306001031300103200010327001033400103410010348001035500103620010369001037600103830010390001039700104040010411001041800104250010432001043900104460010453001046000104670010474001048100104880010495001050200105090010516001052300105300010537001054400105510010558001056500105720010579001058600105930010600010607001061400106210010628001063500106420010649001065600106630010670001067700106840010691001069800107050010712001071900107260010733001074000107470010754001076100107680010775001078200107890010796001080300108100010817001082400

Appendix H5.2

URLN S48 Notices –
Overview location map

Appendix H5.3

URLN S42 Notices –
Section A location maps



OVERVIEW WINDOW

REVISION: A	FP. 105141-008
CLIENT:	nationalgrid
SCHEME:	Norwich to Tilbury
TITLE:	Location Plan
SCALE: 1:8,000 @ A3	DATE: 23/04/2025

LEGEND:

URLN Parcel Location

**FISHER
GERMAN**

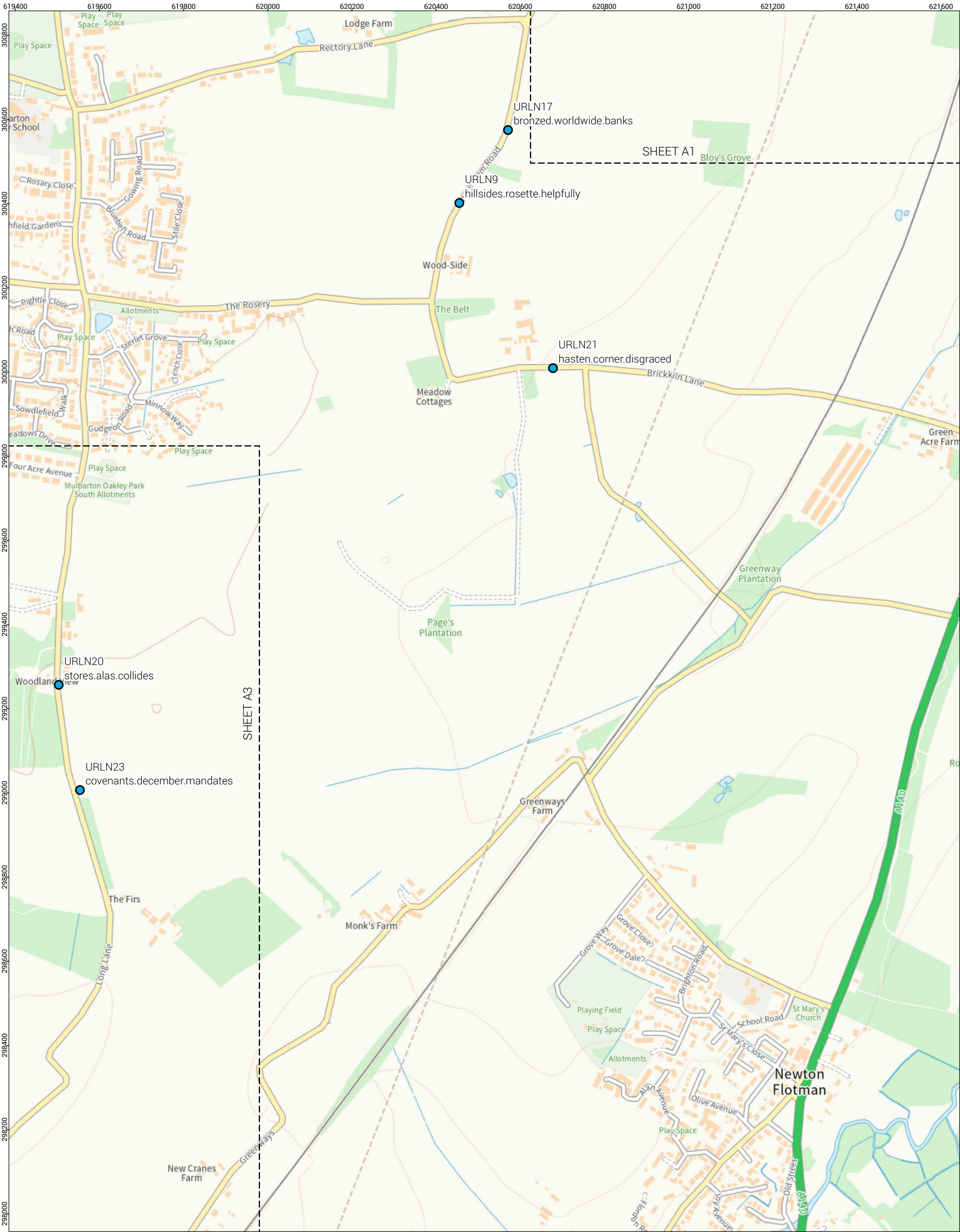
The Estates Office,
Norman Court
Ashby de la Zouch,
Leicestershire,
LE65 2UZ
01530 412821
fishergerman.co.uk

© Crown copyright and database rights 2025
Ordnance Survey License Number AC0000849937.

Licensed Mapping

THIS DRAWING IS PROTECTED BY COPYRIGHT. IT MAY NOT BE REPRODUCED IN ANY FORM OR BY ANY MEANS FOR ANY PURPOSE WITHOUT WRITTEN PERMISSION OF FISHER GERMAN LLP. CHARTERED SURVEYORS.
Information produced by HM Land Registry. Crown copyright and database rights 2025.

DRAWING REF:
NG-NT-2025-04-GF-NP-UNRL S48
SHEET A1



OVERVIEW WINDOW

0170340

Metres

REVISION: A FP. 105141-008

CLIENT: **nationalgrid**

SCHEME:
Norwich to Tilbury

TITLE:
Location Plan

SCALE: 1:8,000 @ A3

DATE: 23/04/2025

LEGEND:

URLN Parcel Location

**FISHER
GERMAN**

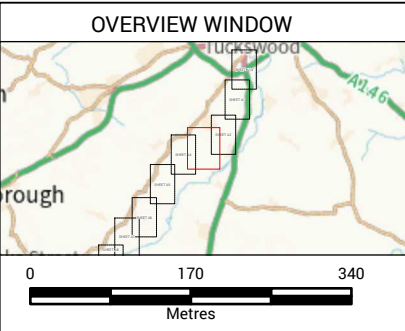
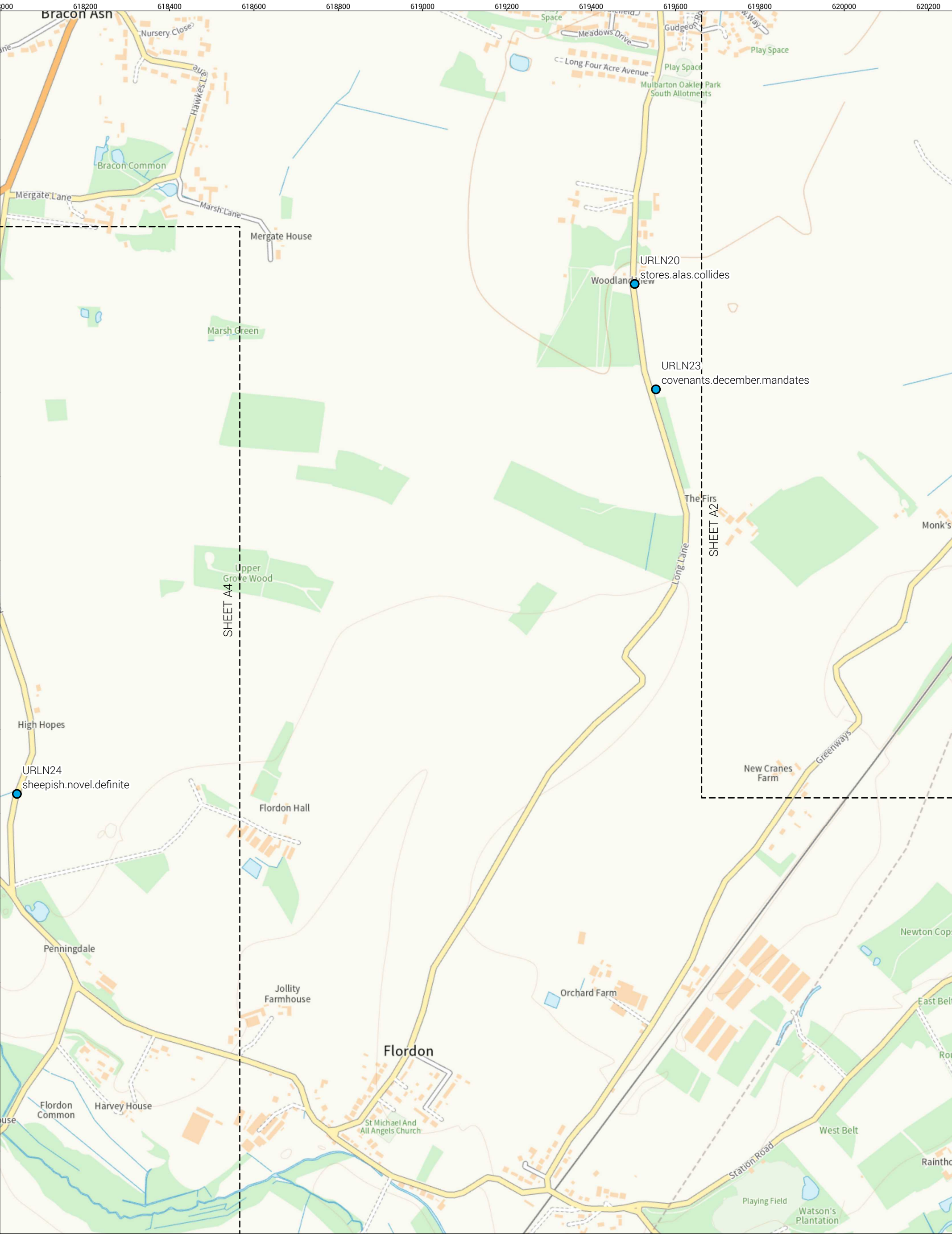
The Estates Office,
Norman Court
Ashby de la Zouch,
Leicestershire,
LE65 2UZ
01530 412821
fishergerman.co.uk

© Crown copyright and database rights 2025
Ordnance Survey License Number AC000849937.

Licensed Mapping

THIS DRAWING IS PROTECTED BY COPYRIGHT. IT MAY NOT BE REPRODUCED IN ANY FORM OR BY ANY MEANS FOR ANY PURPOSE WITHOUT WRITTEN PERMISSION OF FISHER GERMAN LLP. CHARTERED SURVEYORS.
Information produced by HM Land Registry. Crown copyright and database rights 2025.

DRAWING REF:
NG-NT-2025-04-GF-NP-UNRL S48
SHEET A2



REVISION: A	FP: 105141-008
CLIENT:	nationalgrid
SCHEME:	Norwich to Tilbury
TITLE:	Location Plan
SCALE: 1:8,000 @ A3	DATE: 23/04/2025

LEGEND:


- URLN Parcel Location



**FISHER
GERMAN**

The Estates Office,
Norman Court
Ashby de la Zouch,
Leicestershire,
LE65 2UZ
01530 412821
fishergerman.co.uk

© Crown copyright and database rights 2025
Ordnance Survey License Number AC0000849937.

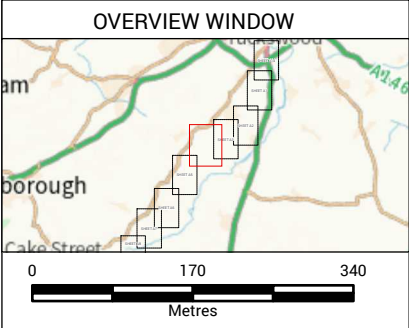
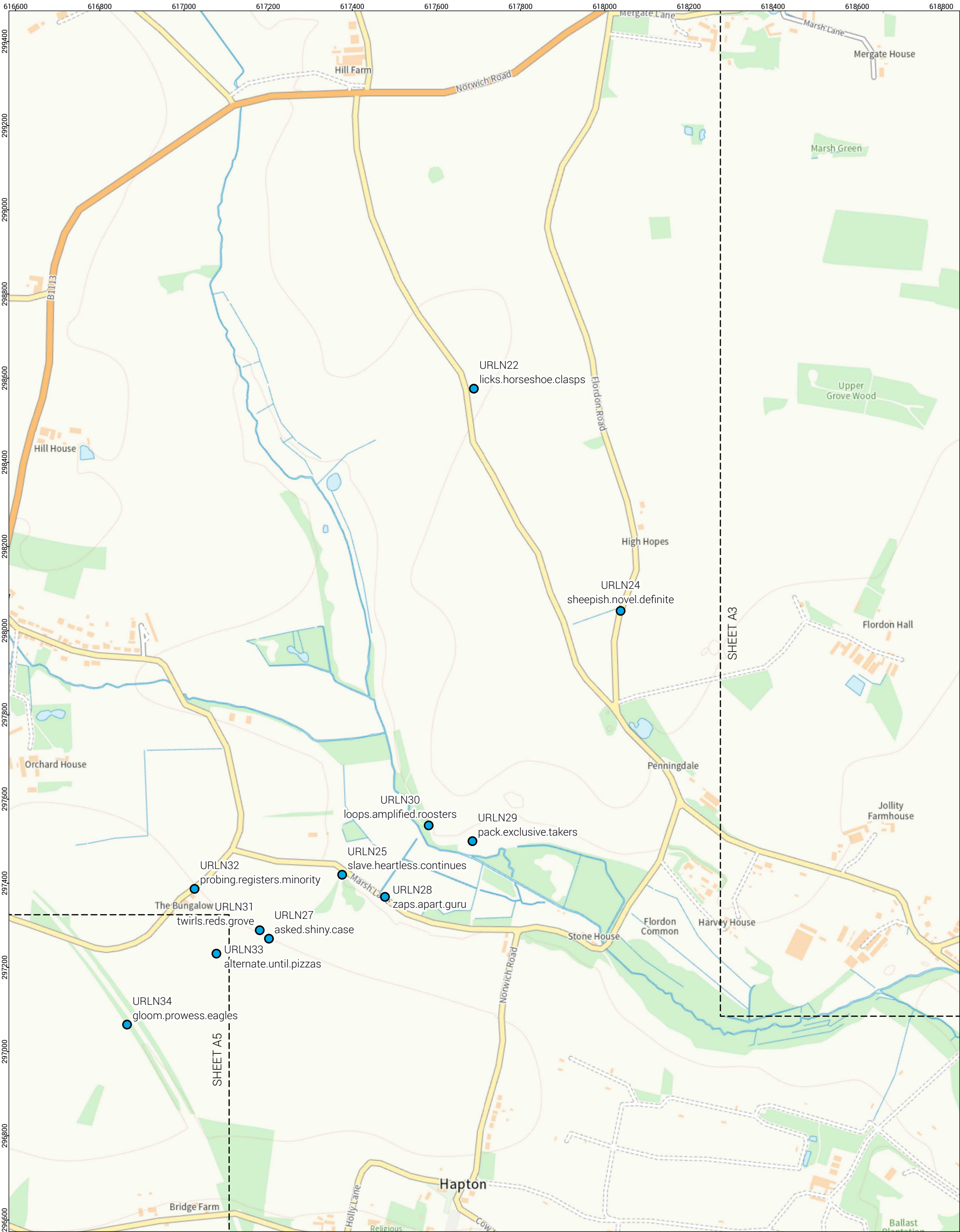


**Ordnance
Survey**

Licensed Mapping

THIS DRAWING IS PROTECTED BY COPYRIGHT. IT MAY NOT BE REPRODUCED IN ANY FORM OR BY ANY MEANS FOR ANY PURPOSE WITHOUT WRITTEN PERMISSION OF FISHER GERMAN LLP, CHARTERED SURVEYORS.
Information produced by HM Land Registry. Crown copyright and database rights 2025.

DRAWING REF:
NG-NT-2025-04-GF-NP-UNRL S48
SHEET A3



REVISION: A	FP. 105141-008
CLIENT:	nationalgrid
SCHEME:	Norwich to Tilbury
TITLE:	Location Plan
SCALE: 1:8,000 @ A3	DATE: 23/04/2025

LEGEND:


- URLN Parcel Location



**FISHER
GERMAN**

The Estates Office,
Norman Court
Ashby de la Zouch,
Leicestershire,
LE65 2UZ
01530 412821
fishergerman.co.uk

© Crown copyright and database rights 2025
Ordnance Survey License Number AC0000849937.

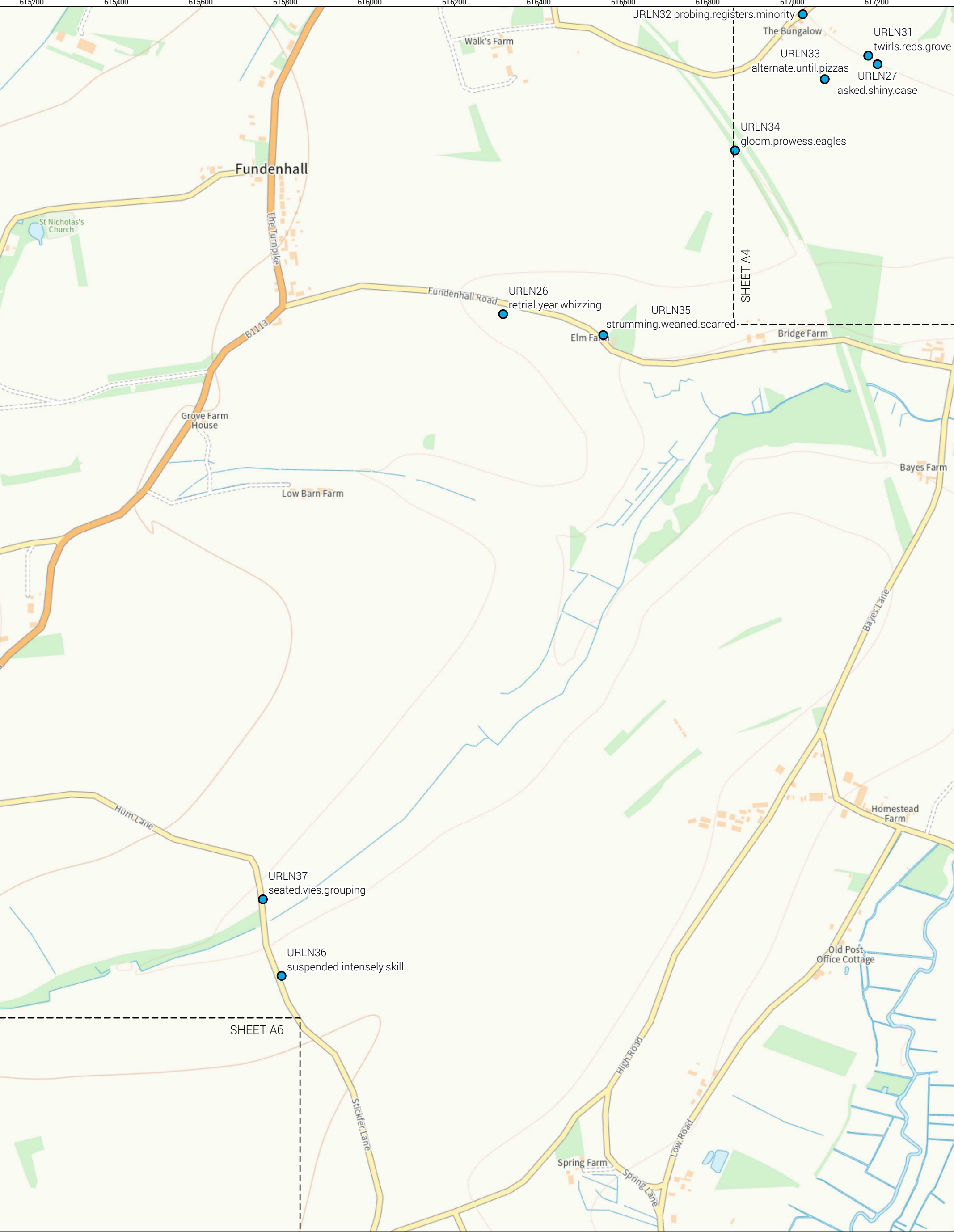


**Ordnance
Survey**

Licensed Mapping

THIS DRAWING IS PROTECTED BY COPYRIGHT. IT MAY NOT BE REPRODUCED IN ANY FORM OR BY ANY MEANS FOR ANY PURPOSE WITHOUT WRITTEN PERMISSION OF FISHER GERMAN LLP, CHARTERED SURVEYORS.
Information produced by HM Land Registry. Crown copyright and database rights 2025.

DRAWING REF:
NG-NT-2025-04-GF-NP-UNRL S48
SHEET A4



OVERVIEW WINDOW

0170340

Metres

REVISION: A	FP. 105141-008
CLIENT:	nationalgrid
SCHEME:	Norwich to Tilbury
TITLE:	Location Plan
SCALE: 1:8,000 @ A3	DATE: 23/04/2025

LEGEND:


URLN Parcel Location



**FISHER
GERMAN**

The Estates Office,
Norman Court
Ashby de la Zouch,
Leicestershire,
LE65 2UZ
01530 412821
fishergerman.co.uk

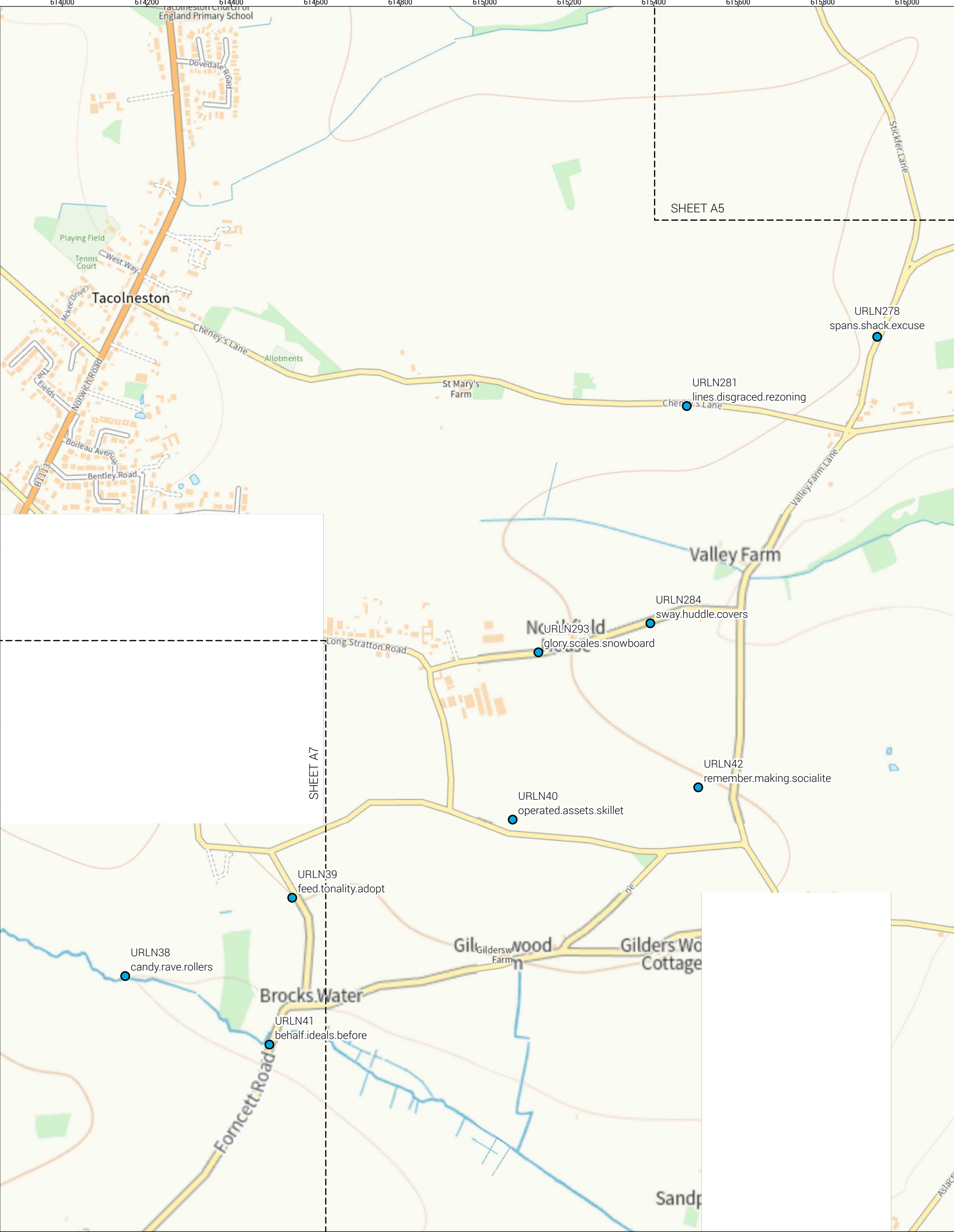
© Crown copyright and database rights 2025
Ordnance Survey License Number AC0000849937.



Licensed Mapping

THIS DRAWING IS PROTECTED BY COPYRIGHT. IT MAY NOT BE REPRODUCED IN ANY FORM OR BY ANY MEANS FOR ANY PURPOSE WITHOUT WRITTEN PERMISSION OF FISHER GERMAN LLP, CHARTERED SURVEYORS.
Information produced by HM Land Registry. Crown copyright and database rights 2025.

DRAWING REF:
NG-NT-2025-04-GF-NP-UNRL S48
SHEET A5



OVERVIEW WINDOW

0170340

Metres

REVISION: A

FP. 105141-008

CLIENT:

SCHEME:

Norwich to Tilbury

TITLE:

Location Plan

SCALE: 1:8,000 @ A3

DATE: 23/04/2025

LEGEND:

URLN Parcel Location

The Estates Office,
Norman Court
Ashby de la Zouch,
Leicestershire,
LE65 2UZ
01530 412821
fishergerman.co.uk

© Crown copyright and database rights 2025
Ordnance Survey License Number AC0000849937.

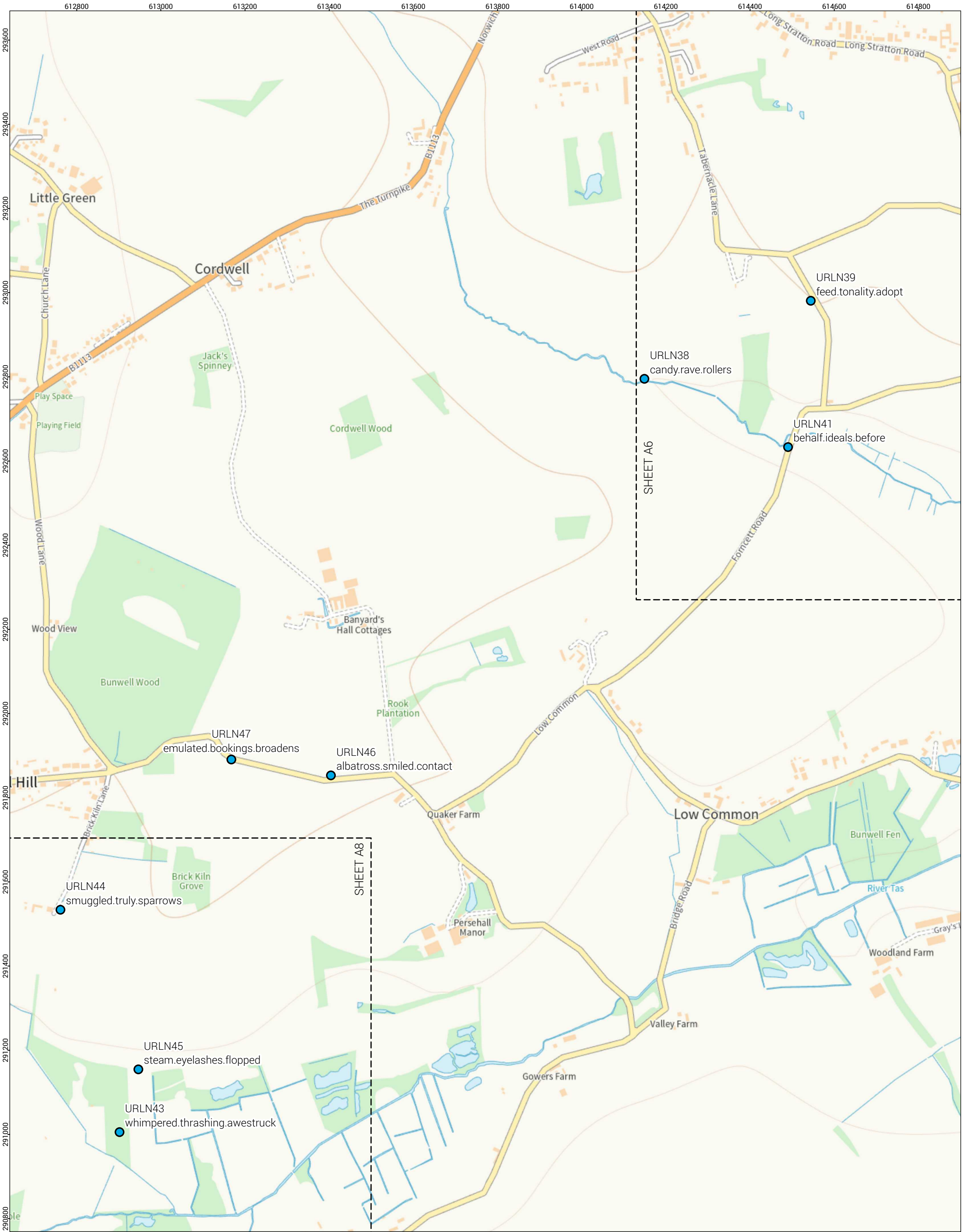
Licensed Mapping

THIS DRAWING IS PROTECTED BY COPYRIGHT. IT MAY NOT BE REPRODUCED IN ANY FORM OR BY ANY MEANS FOR ANY PURPOSE WITHOUT WRITTEN PERMISSION OF FISHER GERMAN LLP, CHARTERED SURVEYORS.

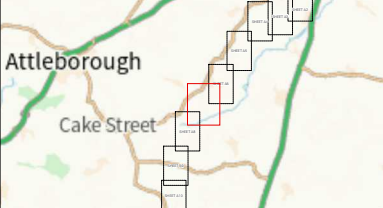
Information produced by HM Land Registry. Crown copyright and database rights 2025.

DRAWING REF:

NG-NT-2025-04-GF-NP-UNRL S48
SHEET A6



OVERVIEW WINDOW



0170340

Metres

REVISION: A	FP. 105141-008
CLIENT:	nationalgrid
SCHEME:	Norwich to Tilbury
TITLE:	Location Plan
SCALE: 1:8,000 @ A3	DATE: 23/04/2025

LEGEND:


URLN Parcel Location



**FISHER
GERMAN**

The Estates Office,
Norman Court
Ashby de la Zouch,
Leicestershire,
LE65 2UZ
01530 412821
fishergerman.co.uk

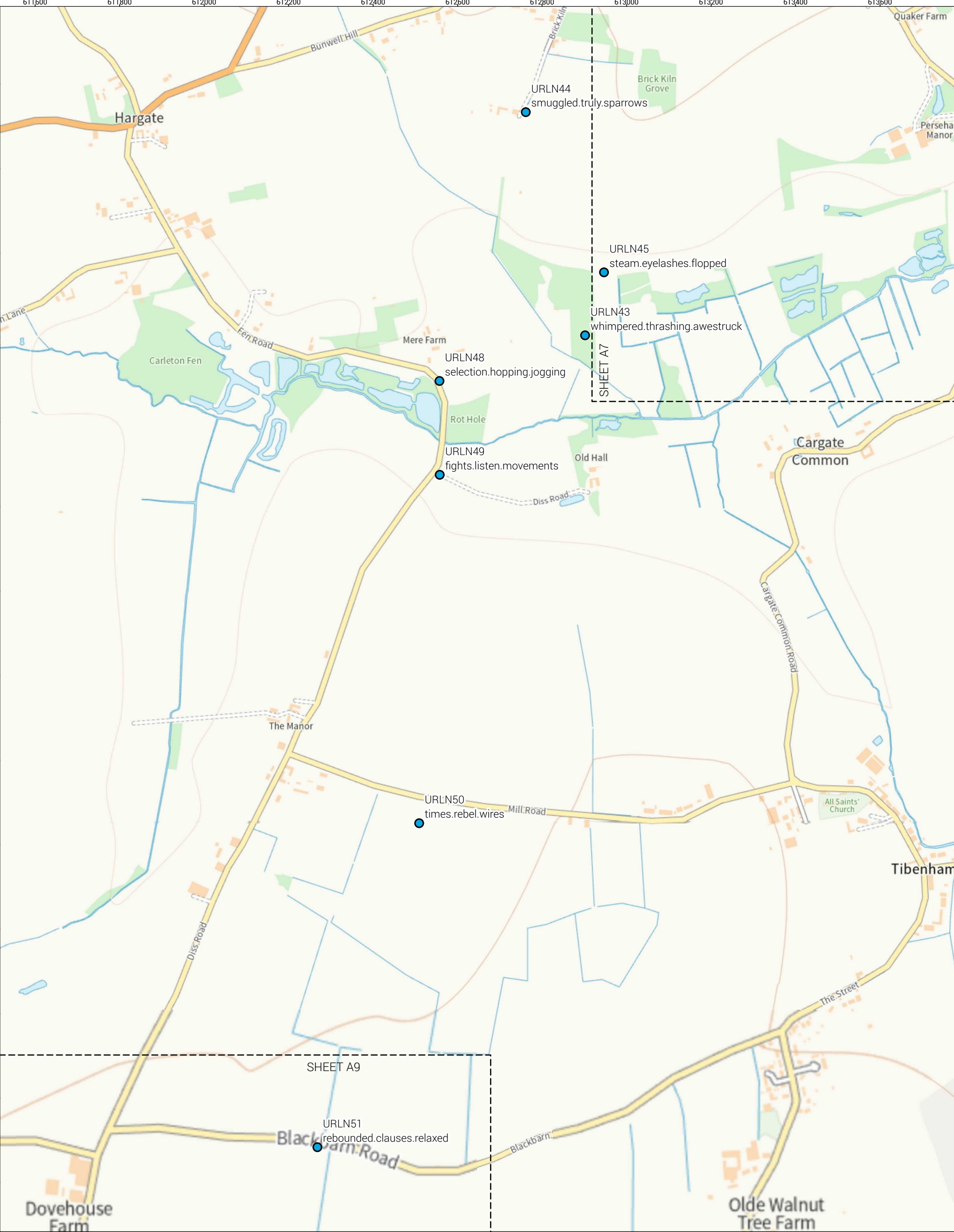
© Crown copyright and database rights 2025
Ordnance Survey License Number AC000849937.



Licensed Mapping

THIS DRAWING IS PROTECTED BY COPYRIGHT. IT MAY NOT BE REPRODUCED IN ANY FORM OR BY ANY MEANS FOR ANY PURPOSE WITHOUT WRITTEN PERMISSION OF FISHER GERMAN LLP, CHARTERED SURVEYORS.
Information produced by HM Land Registry. Crown copyright and database rights 2025.

DRAWING REF:
NG-NT-2025-04-GF-NP-UNRL S48
SHEET A7



OVERVIEW WINDOW

0170340
Metres

REVISION: A	FP. 105141-008
CLIENT:	nationalgrid
SCHEME:	Norwich to Tilbury
TITLE:	Location Plan
SCALE: 1:8,000 @ A3	DATE: 23/04/2025

LEGEND:

URLN Parcel Location

**FISHER
GERMAN**

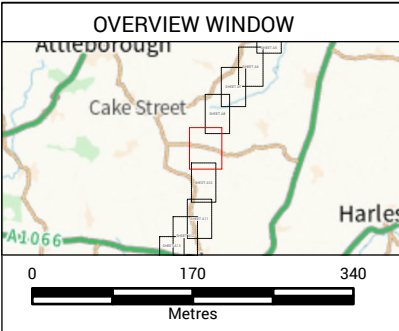
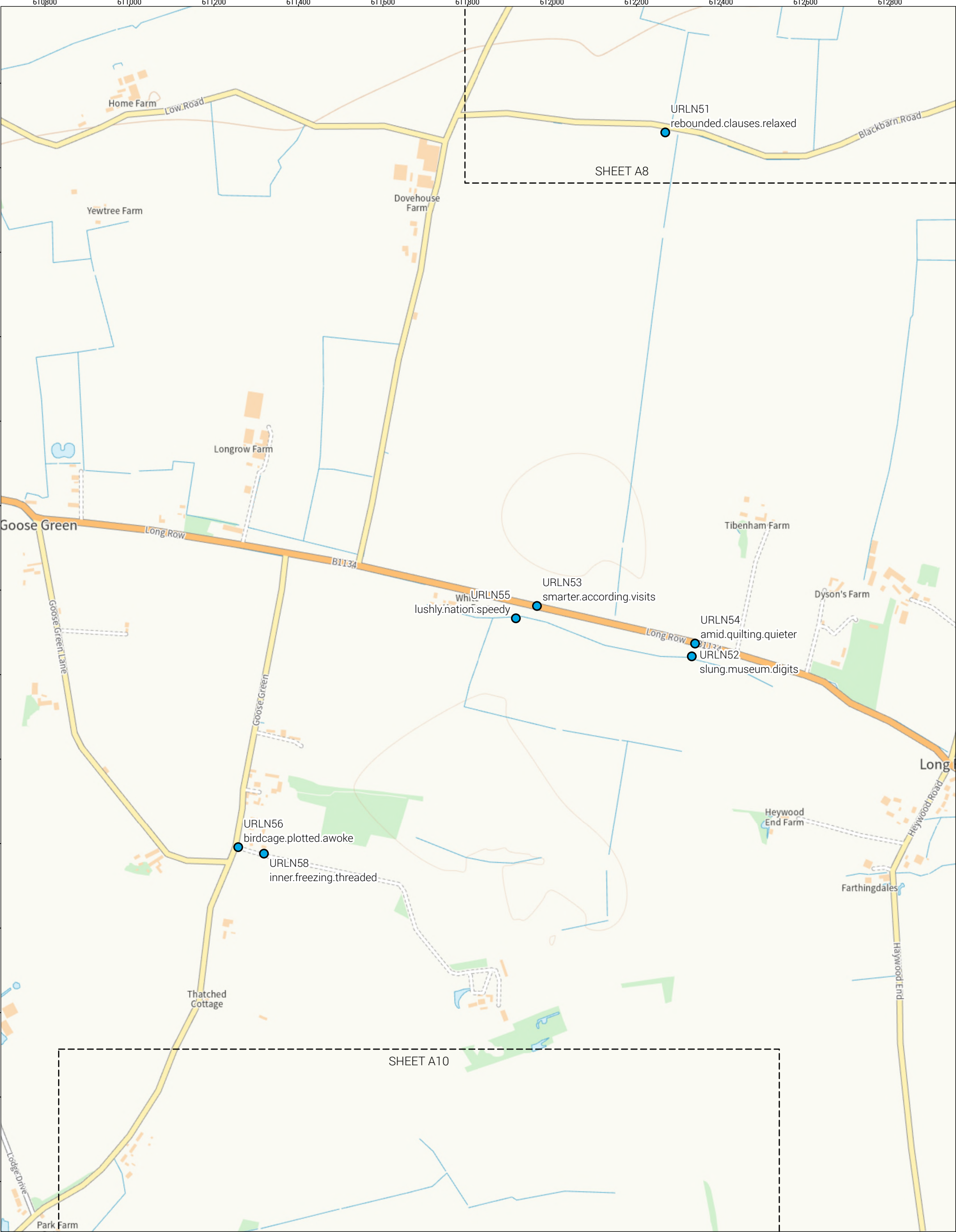
The Estates Office,
Norman Court
Ashby de la Zouch,
Leicestershire,
LE65 2UZ
01530 412821
fishergerman.co.uk

© Crown copyright and database rights 2025
Ordnance Survey License Number AC0000849937.

Licensed Mapping

THIS DRAWING IS PROTECTED BY COPYRIGHT. IT MAY NOT BE REPRODUCED IN ANY FORM OR BY ANY MEANS FOR ANY PURPOSE WITHOUT WRITTEN PERMISSION OF FISHER GERMAN LLP. CHARTERED SURVEYORS.
Information produced by HM Land Registry. Crown copyright and database rights 2025.

DRAWING REF:
NG-NT-2025-04-GF-NP-UNRL S48
SHEET A8



REVISION: A	FP. 105141-008
CLIENT:	nationalgrid
SCHEME:	Norwich to Tilbury
TITLE:	Location Plan
SCALE: 1:8,000 @ A3	DATE: 25/04/2025

LEGEND:


- URLN Parcel Location



**FISHER
GERMAN**

The Estates Office,
Norman Court
Ashby de la Zouch,
Leicestershire,
LE65 2UZ
01530 412821
fishergerman.co.uk

© Crown copyright and database rights 2025
Ordnance Survey License Number AC0000849937.

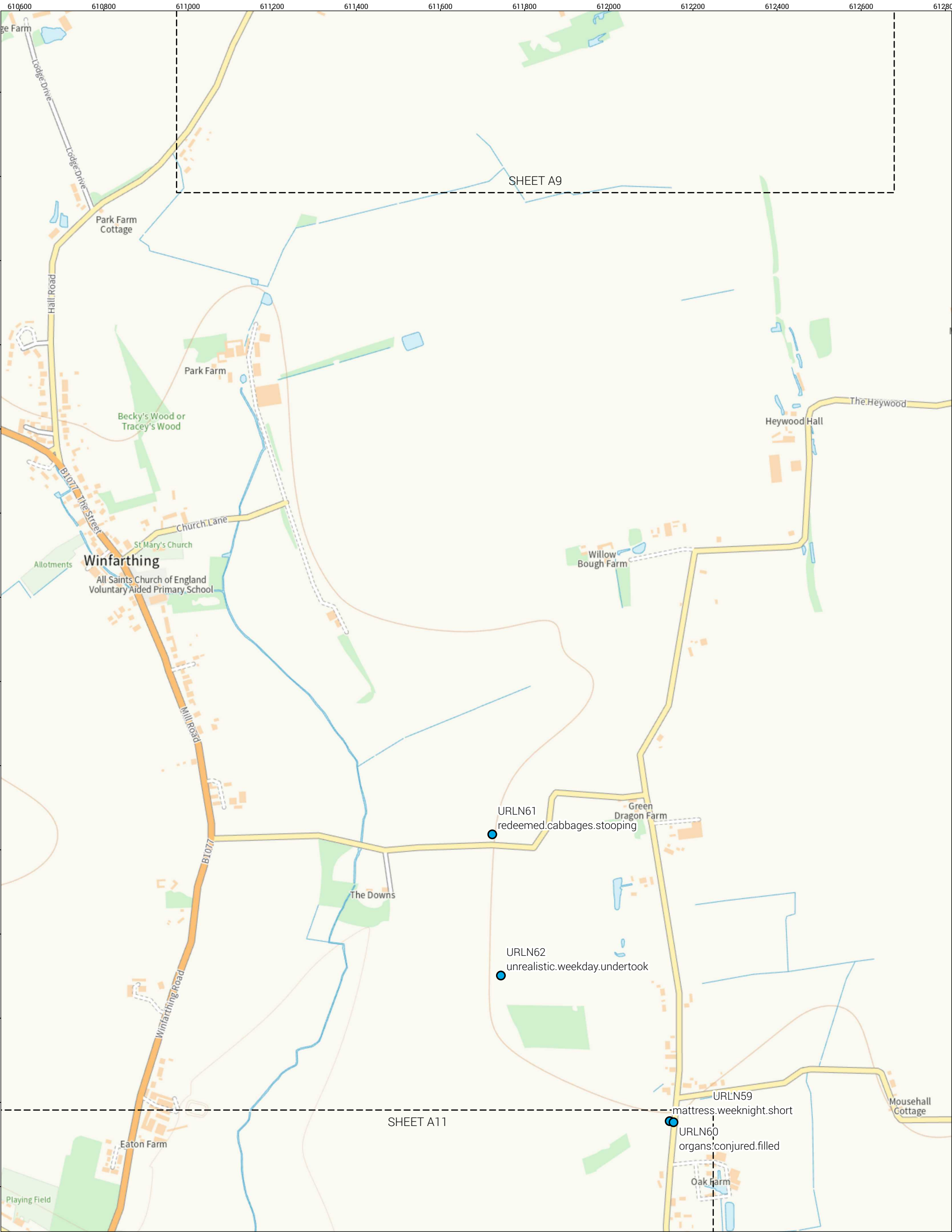




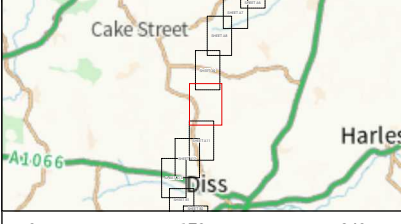
**Ordnance
Survey**

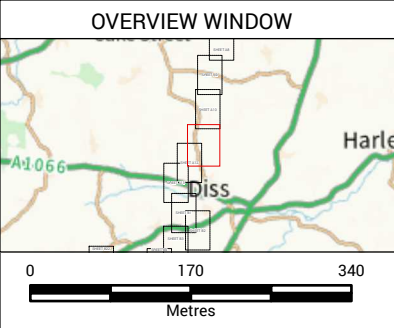
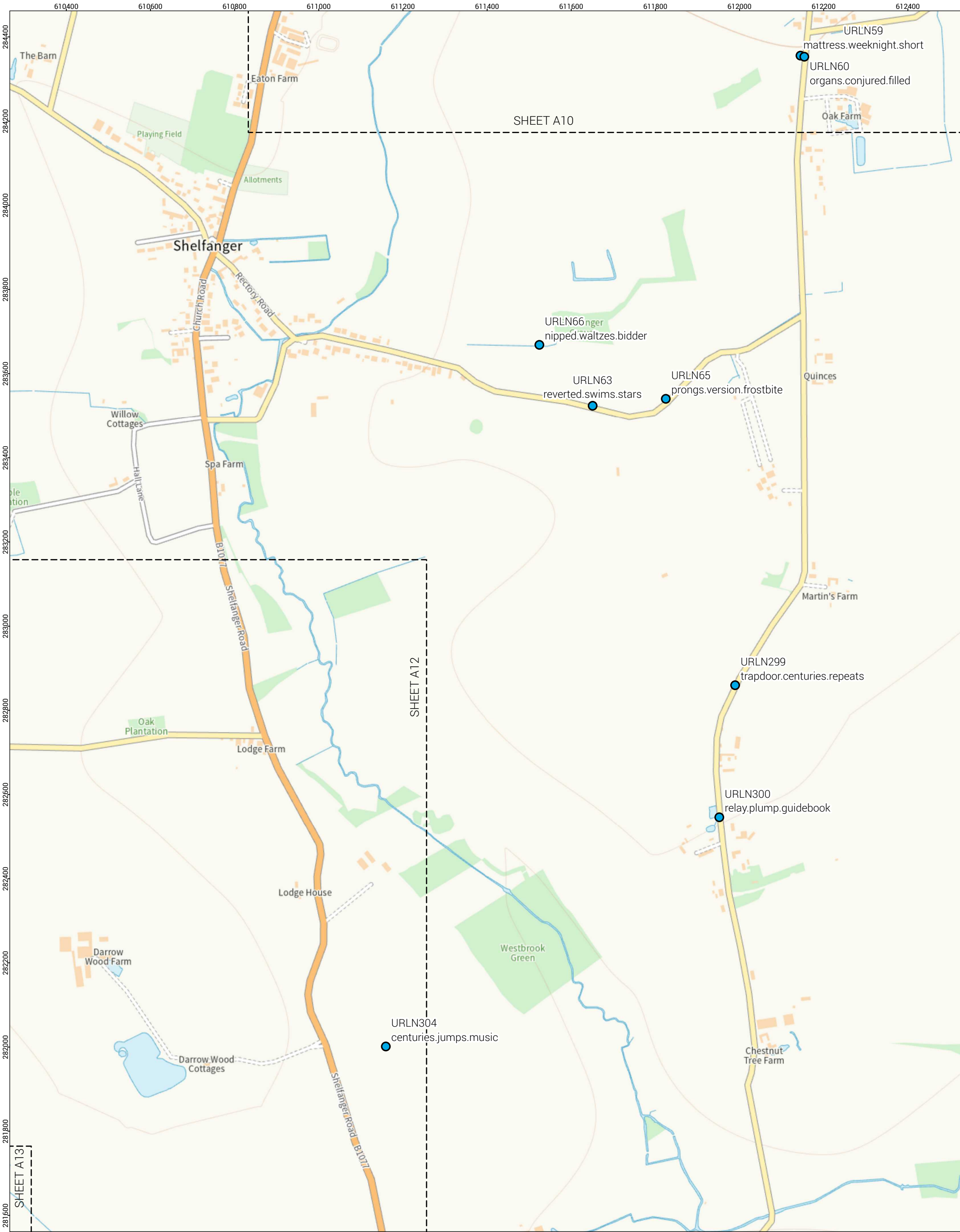
Licensed Mapping

THIS DRAWING IS PROTECTED BY COPYRIGHT. IT MAY NOT BE REPRODUCED IN ANY FORM OR BY ANY MEANS FOR ANY PURPOSE WITHOUT WRITTEN PERMISSION OF FISHER GERMAN LLP, CHARTERED SURVEYORS.
Information produced by HM Land Registry. Crown copyright and database rights 2025.

DRAWING REF:
NG-NT-2025-04-GF-NP-UNRL S48
SHEET A9



OVERVIEW WINDOW		REVISION: A	FP. 105141-008	LEGEND: <div>● URLN Parcel Location</div>	<div><div>FISHER GERMAN</div><div>The Estates Office, Norman Court Ashby de la Zouch, Leicestershire, LE65 2UZ 01530 412821 fishergerman.co.uk</div></div>	<div>© Crown copyright and database rights 2025 Ordnance Survey License Number AC0000849937.</div> <div>Ordnance Survey Licensed Mapping</div> <div><small>THIS DRAWING IS PROTECTED BY COPYRIGHT. IT MAY NOT BE REPRODUCED IN ANY FORM OR BY ANY MEANS FOR ANY PURPOSE WITHOUT WRITTEN PERMISSION OF FISHER GERMAN LLP, CHARTERED SURVEYORS. Information produced by HM Land Registry. Crown copyright and database rights 2025.</small></div>
 <div>0170340 Metres</div>		CLIENT: nationalgrid				
		SCHEME: Norwich to Tilbury				
		TITLE: Location Plan				
SCALE: 1:8,000 @ A3		DATE: 23/04/2025		DRAWING REF: NG-NT-2025-04-GF-NP-UNRL S48 SHEET A10		



REVISION: A	FP. 105141-008
CLIENT:	nationalgrid
SCHEME:	Norwich to Tilbury
TITLE:	Location Plan
SCALE: 1:8,000 @ A3	DATE: 23/04/2025

LEGEND:


- URLN Parcel Location



**FISHER
GERMAN**

The Estates Office,
Norman Court
Ashby de la Zouch,
Leicestershire,
LE65 2UZ
01530 412821
fishergerman.co.uk

© Crown copyright and database rights 2025
Ordnance Survey License Number AC0000849937.

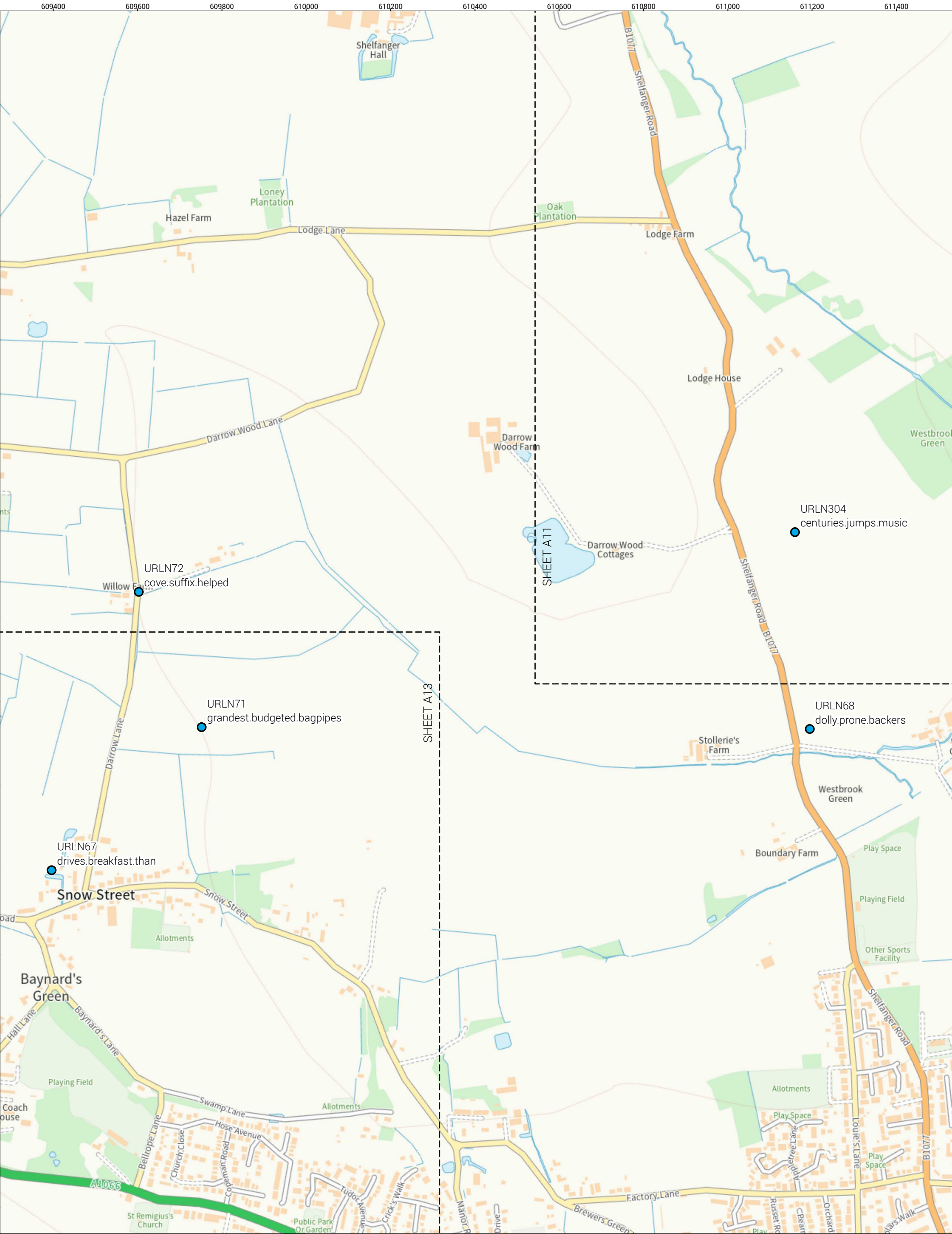




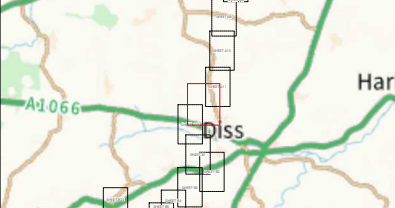

**Ordnance
Survey**

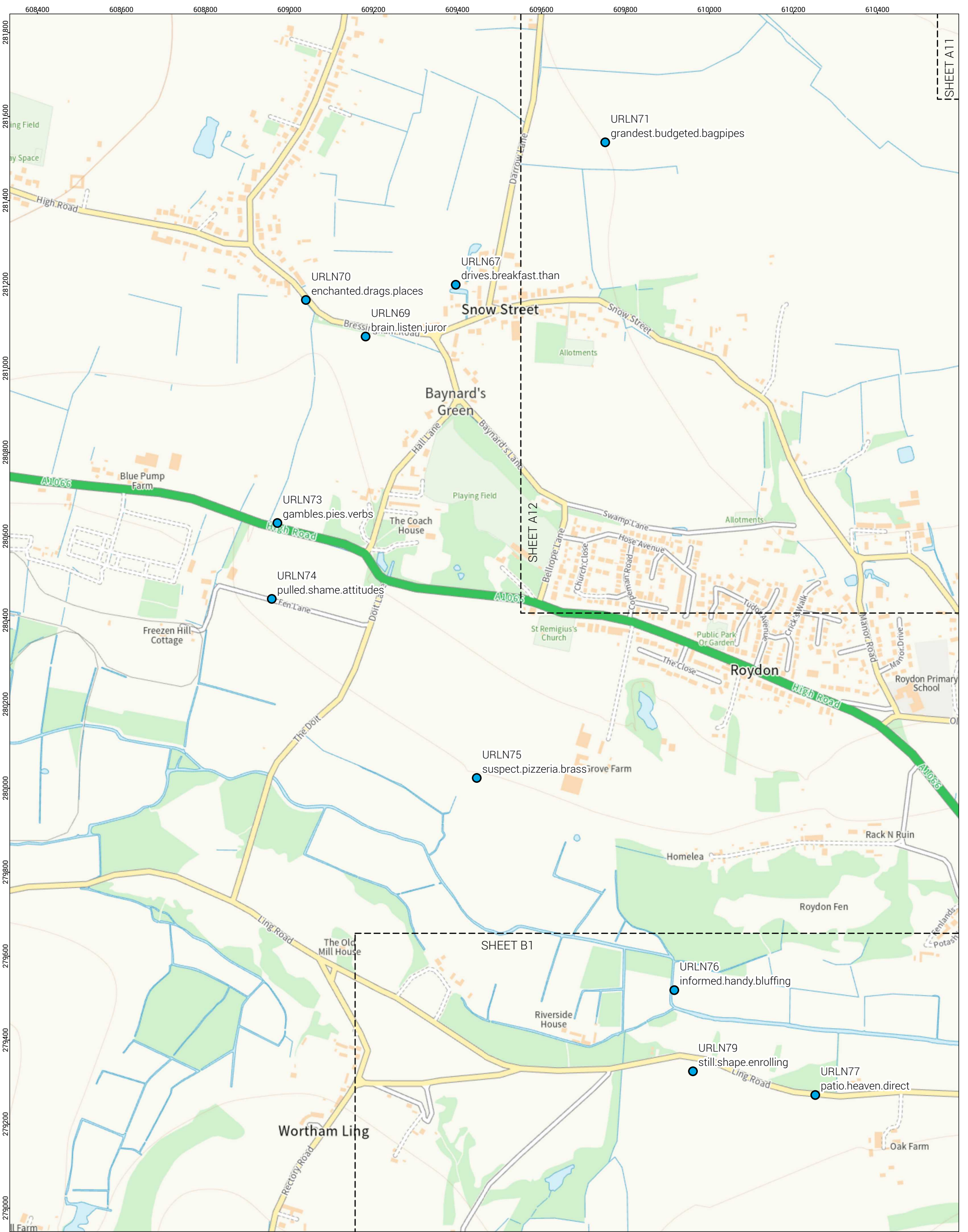
Licensed Mapping

THIS DRAWING IS PROTECTED BY COPYRIGHT. IT MAY NOT BE REPRODUCED IN ANY FORM OR BY ANY MEANS FOR ANY PURPOSE WITHOUT WRITTEN PERMISSION OF FISHER GERMAN LLP, CHARTERED SURVEYORS.
Information produced by HM Land Registry. Crown copyright and database rights 2025.

DRAWING REF:
NG-NT-2025-04-GF-NP-UNRL S48
SHEET A11



OVERVIEW WINDOW		REVISION: A		FP: 105141-008		LEGEND: <div>● URLN Parcel Location</div>	<div>FISHER GERMAN The Estates Office, Norman Court Ashby de la Zouch, Leicestershire, LE65 2UZ 01530 412821 fishergerman.co.uk</div>	<div>Ordnance Survey Licensed Mapping</div> <div><small>THIS DRAWING IS PROTECTED BY COPYRIGHT. IT MAY NOT BE REPRODUCED IN ANY FORM OR BY ANY MEANS FOR ANY PURPOSE WITHOUT WRITTEN PERMISSION OF FISHER GERMAN LLP. CHARTERED SURVEYORS.</small> <small>Information produced by HM Land Registry. Crown copyright and database rights 2025.</small></div>
 <div><div>0170340</div><div>Metres</div></div>		CLIENT: 						
		SCHEME: Norwich to Tilbury						
		TITLE: Location Plan						
		SCALE: 1:8,000 @ A3		DATE: 23/04/2025				



OVERVIEW WINDOW

0170340Metres

REVISION: A FP: 105141-008

CLIENT: **nationalgrid**

SCHEME:
Norwich to Tilbury

TITLE:
Location Plan

SCALE: 1:8,000 @ A3

DATE: 23/04/2025

LEGEND:

URLN Parcel Location

**FISHER
GERMAN**

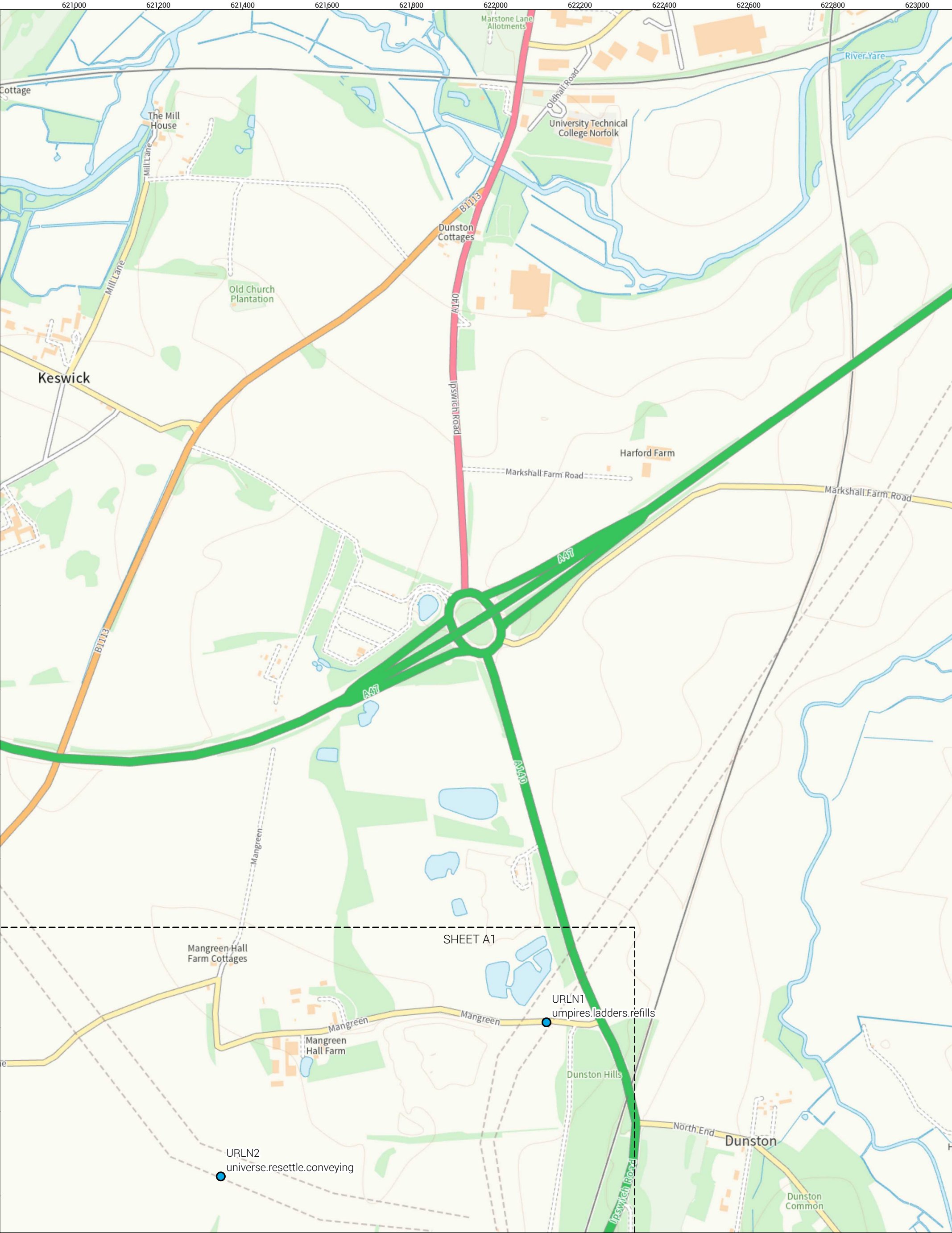
The Estates Office,
Norman Court
Ashby de la Zouch,
Leicestershire,
LE65 2UZ
01530 412821
fishergerman.co.uk

© Crown copyright and database rights 2025
Ordnance Survey License Number AC0000849937.

Licensed Mapping

THIS DRAWING IS PROTECTED BY COPYRIGHT. IT MAY NOT BE REPRODUCED IN ANY FORM OR BY ANY MEANS FOR ANY PURPOSE WITHOUT WRITTEN PERMISSION OF FISHER GERMAN LLP. CHARTERED SURVEYORS.
Information produced by HM Land Registry. Crown copyright and database rights 2025.

DRAWING REF:
NG-NT-2025-04-GF-NP-UNRL S48
SHEET A13



<div>OVERVIEW WINDOW</div>	REVISION: A	FP. 105141-008
	CLIENT:	nationalgrid
	SCHEME:	Norwich to Tilbury
	TITLE:	Location Plan
	SCALE: 1:8,000 @ A3	DATE: 23/04/2025

LEGEND:


URLN Parcel Location



**FISHER
GERMAN**

The Estates Office,
Norman Court
Ashby de la Zouch,
Leicestershire,
LE65 2UZ
01530 412821
fishergerman.co.uk

© Crown copyright and database rights 2025
Ordnance Survey License Number AC0000849937.



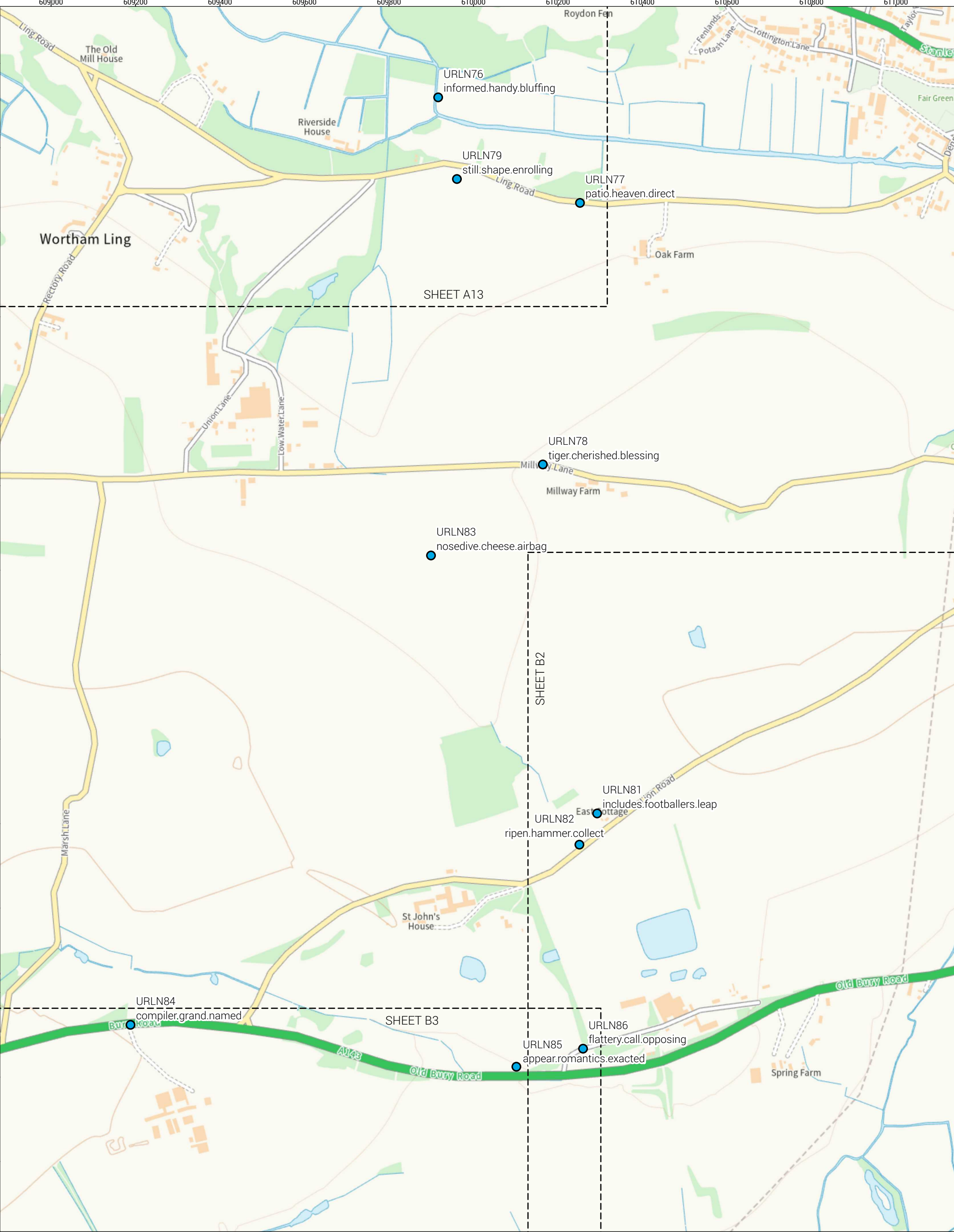
Licensed Mapping

THIS DRAWING IS PROTECTED BY COPYRIGHT. IT MAY NOT BE REPRODUCED IN ANY FORM OR BY ANY MEANS FOR ANY PURPOSE WITHOUT WRITTEN PERMISSION OF FISHER GERMAN LLP. CHARTERED SURVEYORS.
Information produced by HM Land Registry. Crown copyright and database rights 2025.

DRAWING REF:
NG-NT-2025-04-GF-NP-UNRL S48
SHEET A14

Appendix H5.4

URLN S48 Notices –
Section B location maps



OVERVIEW WINDOW

0170340

Metres

REVISION: A	FP. 105141-008
CLIENT:	nationalgrid
SCHEME:	Norwich to Tilbury
TITLE:	Location Plan
SCALE: 1:8,000 @ A3	DATE: 23/04/2025


LEGEND:

URLN Parcel Location

**FISHER
GERMAN**

The Estates Office,
Norman Court
Ashby de la Zouch,
Leicestershire,
LE65 2UZ
01530 412821
fishergerman.co.uk

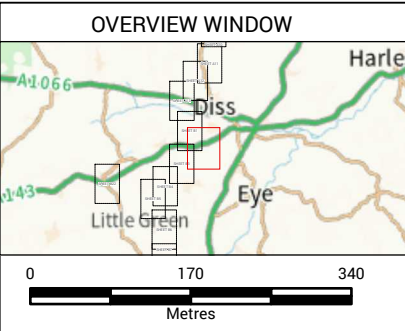
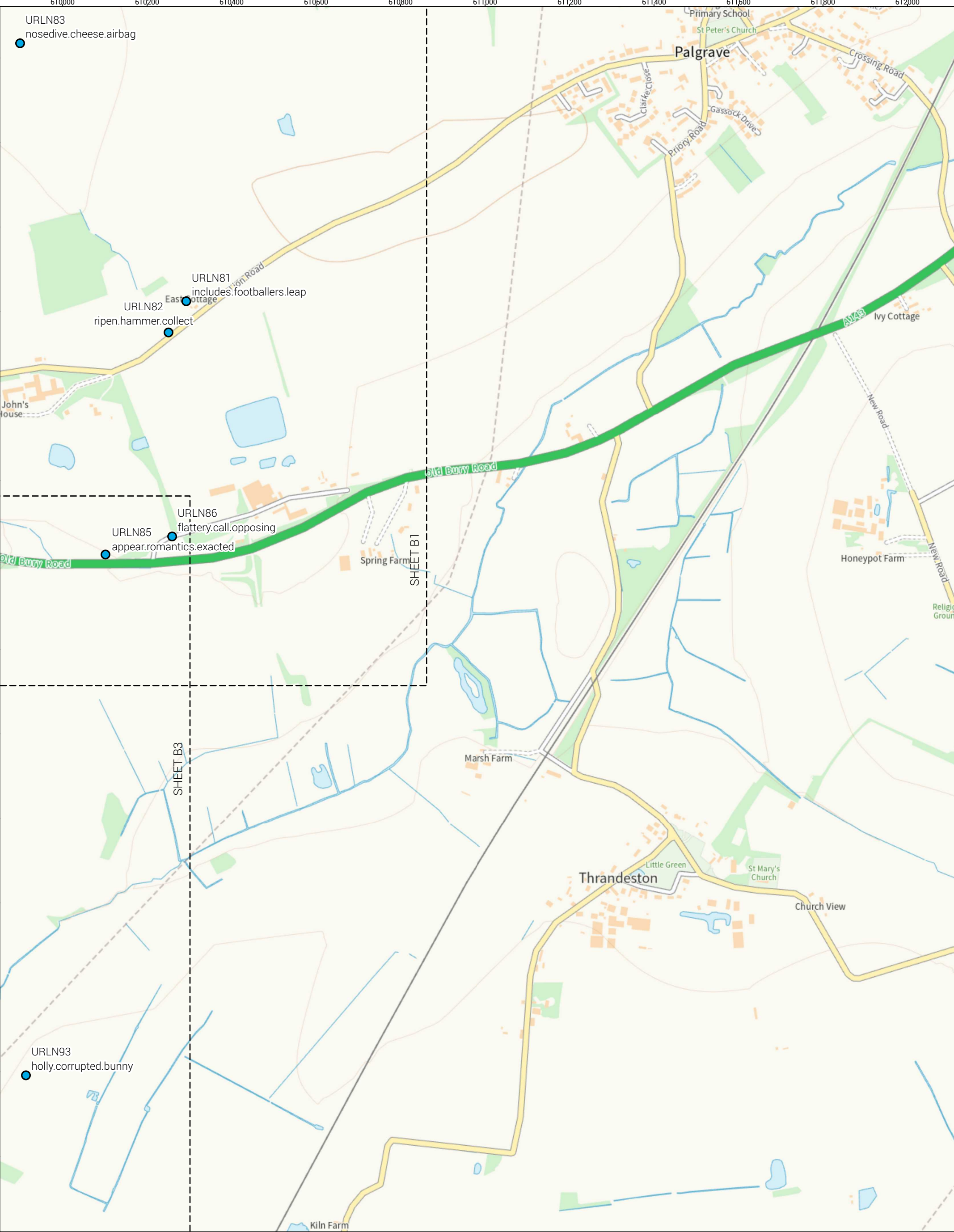
© Crown copyright and database rights 2025
Ordnance Survey License Number AC0000849937.

**Ordnance
Survey**

Licensed Mapping

THIS DRAWING IS PROTECTED BY COPYRIGHT. IT MAY NOT BE REPRODUCED IN ANY FORM OR BY ANY MEANS FOR ANY PURPOSE WITHOUT WRITTEN PERMISSION OF FISHER GERMAN LLP, CHARTERED SURVEYORS.
Information produced by HM Land Registry. Crown copyright and database rights 2025.

DRAWING REF:
NG-NT-2025-04-GF-NP-UNRL S48
SHEET B1



REVISION: A	FP. 105141-008
CLIENT:	nationalgrid
SCHEME:	Norwich to Tilbury
TITLE:	Location Plan
SCALE: 1:8,000 @ A3	DATE: 23/04/2025

LEGEND:


- URLN Parcel Location



**FISHER
GERMAN**

The Estates Office,
Norman Court
Ashby de la Zouch,
Leicestershire,
LE65 2UZ
01530 412821
fishergerman.co.uk

© Crown copyright and database rights 2025
Ordnance Survey License Number AC0000849937.



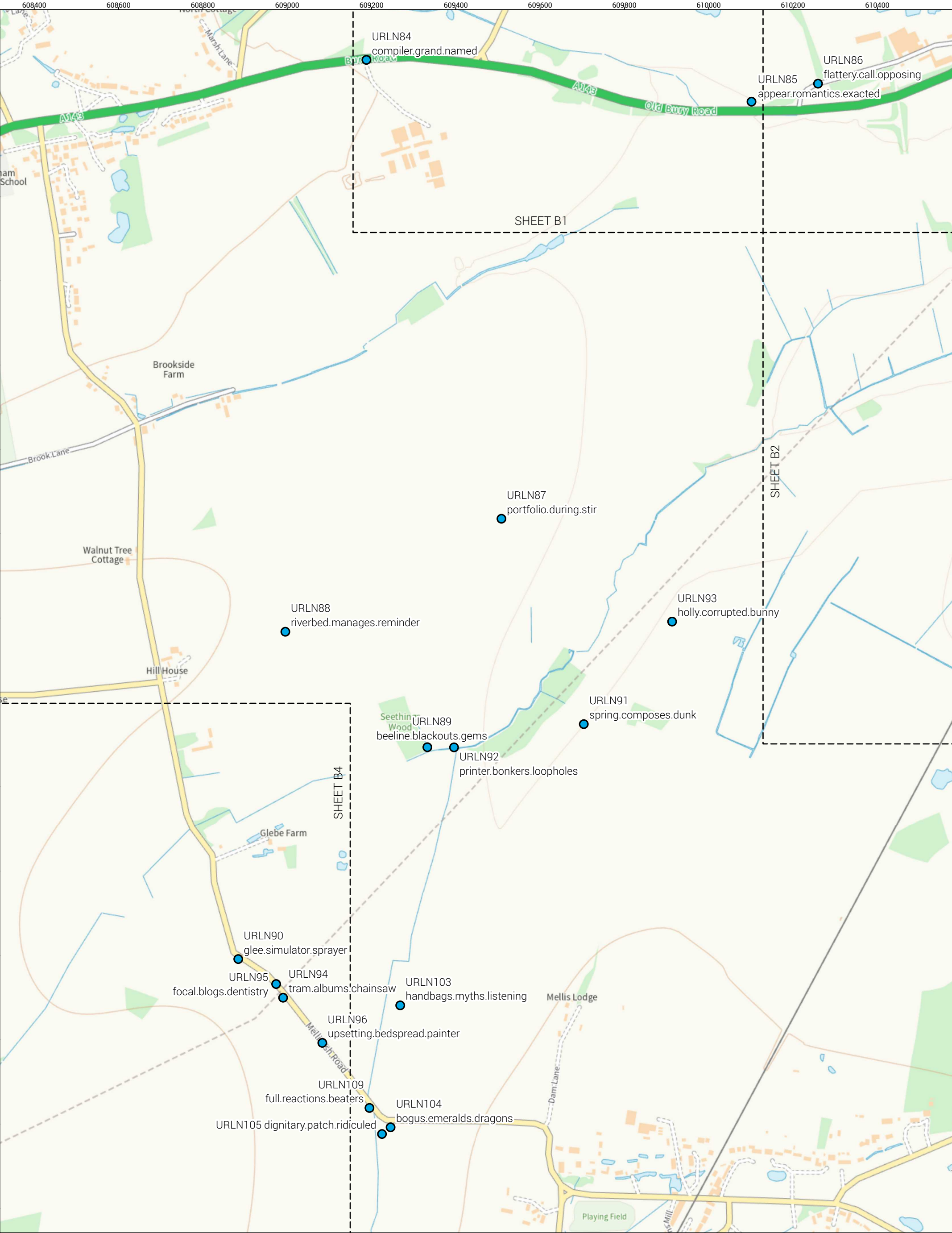
**Ordnance
Survey**

Licensed Mapping

THIS DRAWING IS PROTECTED BY COPYRIGHT. IT MAY NOT BE REPRODUCED IN ANY FORM OR BY ANY MEANS FOR ANY PURPOSE WITHOUT WRITTEN PERMISSION OF FISHER GERMAN LLP, CHARTERED SURVEYORS.

Information produced by HM Land Registry. Crown copyright and database rights 2025.

DRAWING REF:
NG-NT-2025-04-GF-NP-UNRL S48
SHEET B2



OVERVIEW WINDOW

0170340

Metres

REVISION: A FP. 105141-008

CLIENT: **nationalgrid**

SCHEME:
Norwich to Tilbury

TITLE:
Location Plan

SCALE: 1:8,000 @ A3

DATE: 23/04/2025

LEGEND:

URLN Parcel Location

FISHER GERMAN

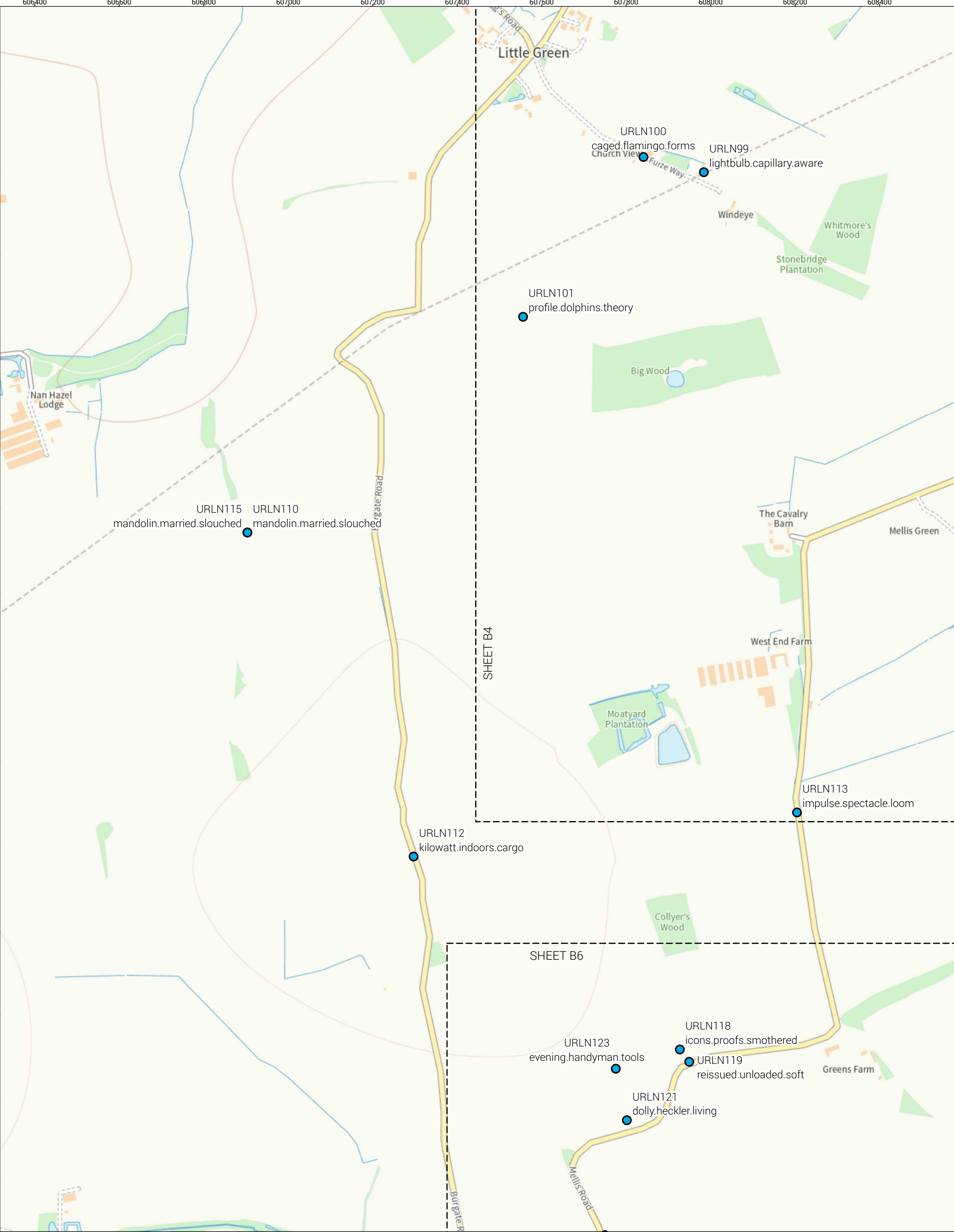
The Estates Office,
Norman Court
Ashby de la Zouch,
Leicestershire,
LE65 2UZ
01530 412821
fishergerman.co.uk

© Crown copyright and database rights 2025
Ordnance Survey License Number AC0000849937.

Ordnance Survey
Licensed Mapping

THIS DRAWING IS PROTECTED BY COPYRIGHT. IT MAY NOT BE REPRODUCED IN ANY FORM OR BY ANY MEANS FOR ANY PURPOSE WITHOUT WRITTEN PERMISSION OF FISHER GERMAN LLP, CHARTERED SURVEYORS.
Information produced by HM Land Registry. Crown copyright and database rights 2025.

DRAWING REF:
NG-NT-2025-04-GF-NP-UNRL S48
SHEET B3



OVERVIEW WINDOW

0170340

Metres

REVISION: A	FP. 105141-008
CLIENT:	
SCHEME:	Norwich to Tilbury
TITLE:	Location Plan
SCALE: 1:8,000 @ A3	DATE: 23/04/2025

LEGEND:

URLN Parcel Location

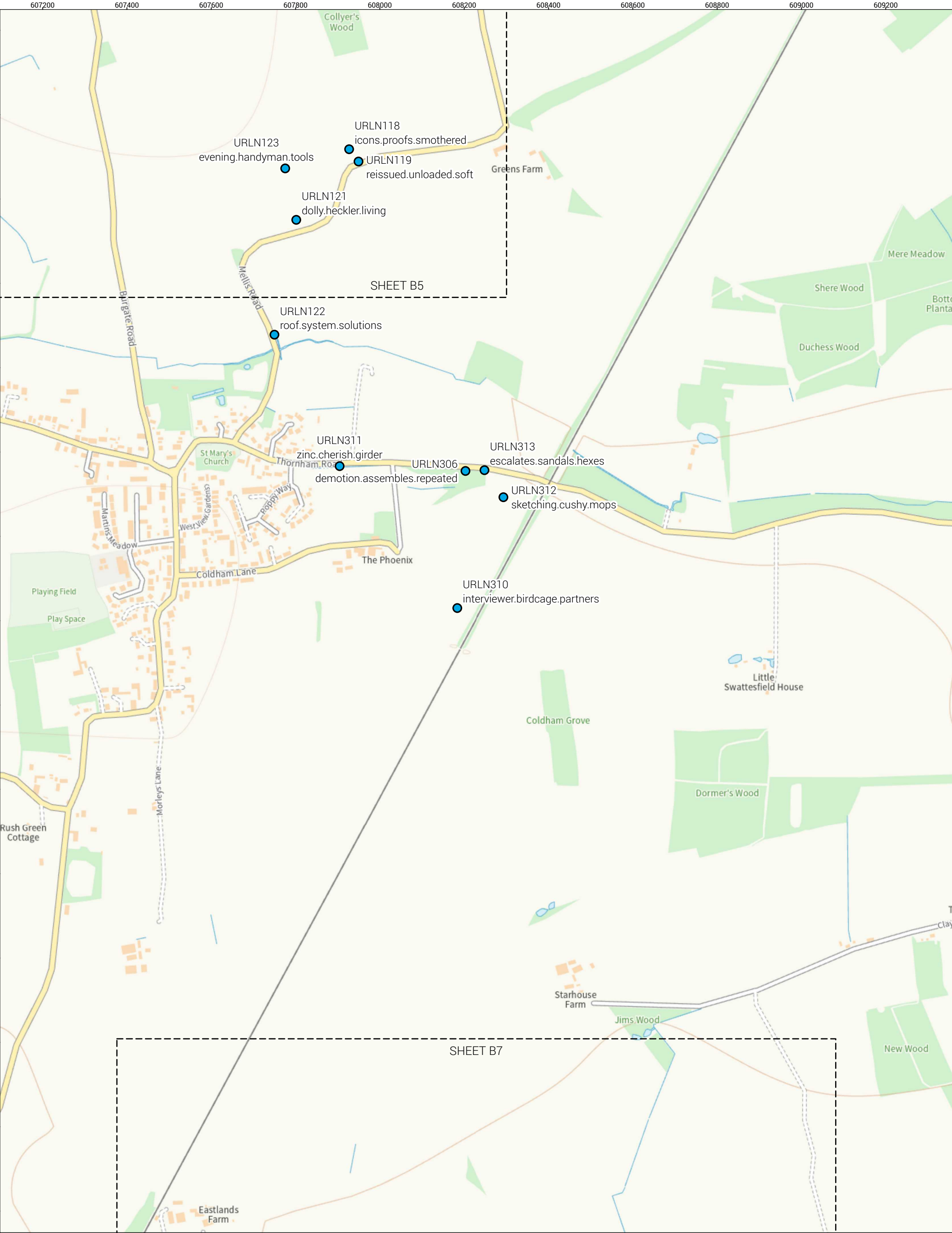
The Estates Office,
Norman Court
Ashby de la Zouch,
Leicestershire,
LE65 2UZ
01530 412821
fishergerman.co.uk

© Crown copyright and database rights 2025
Ordnance Survey License Number AC0000849937.

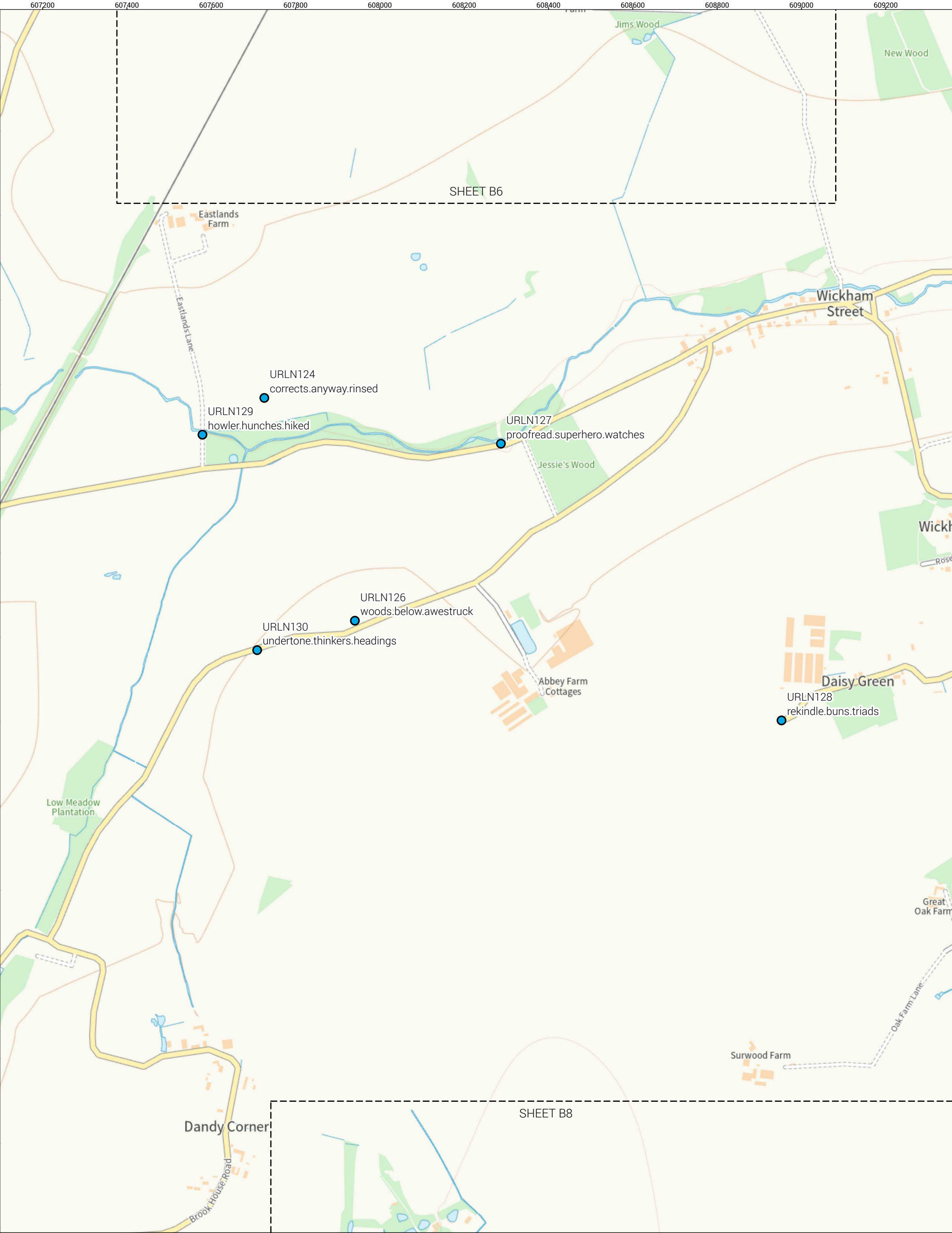
Licensed Mapping

THIS DRAWING IS PROTECTED BY COPYRIGHT. IT MAY NOT BE REPRODUCED IN ANY FORM OR BY ANY MEANS FOR ANY PURPOSE WITHOUT WRITTEN PERMISSION OF FISHER GERMAN LLP. CHARTERED SURVEYORS.
Information produced by HM Land Registry. Crown copyright and database rights 2025.

DRAWING REF:
NG-NT-2025-04-GF-NP-UNRL S48
SHEET B5



OVERVIEW WINDOW		REVISION: A		FP: 105141-008		LEGEND: <div>● URLN Parcel Location</div>	<div><div></div><div>FISHER GERMAN</div><div>The Estates Office, Norman Court Ashby de la Zouch, Leicestershire, LE65 2UZ 01530 412821 fishergerman.co.uk</div></div>	<div>© Crown copyright and database rights 2025 Ordnance Survey License Number AC0000849937.</div> <div></div> <div>Licensed Mapping</div> <div><small>THIS DRAWING IS PROTECTED BY COPYRIGHT. IT MAY NOT BE REPRODUCED IN ANY FORM OR BY ANY MEANS FOR ANY PURPOSE WITHOUT WRITTEN PERMISSION OF FISHER GERMAN LLP. CHARTERED SURVEYORS. Information produced by HM Land Registry. Crown copyright and database rights 2025.</small></div>
		CLIENT:						
		SCHEME:		Norwich to Tilbury				
		TITLE:		Location Plan				
		SCALE:		1:8,000 @ A3		DRAWING REF: NG-NT-2025-04-GF-NP-UNRL S48 SHEET B6		
		DATE:		23/04/2025				



OVERVIEW WINDOW

REVISION: A	FP. 105141-008
CLIENT:	nationalgrid
SCHEME:	Norwich to Tilbury
TITLE:	Location Plan
SCALE: 1:8,000 @ A3	DATE: 23/04/2025


LEGEND:

URLN Parcel Location

**FISHER
GERMAN**

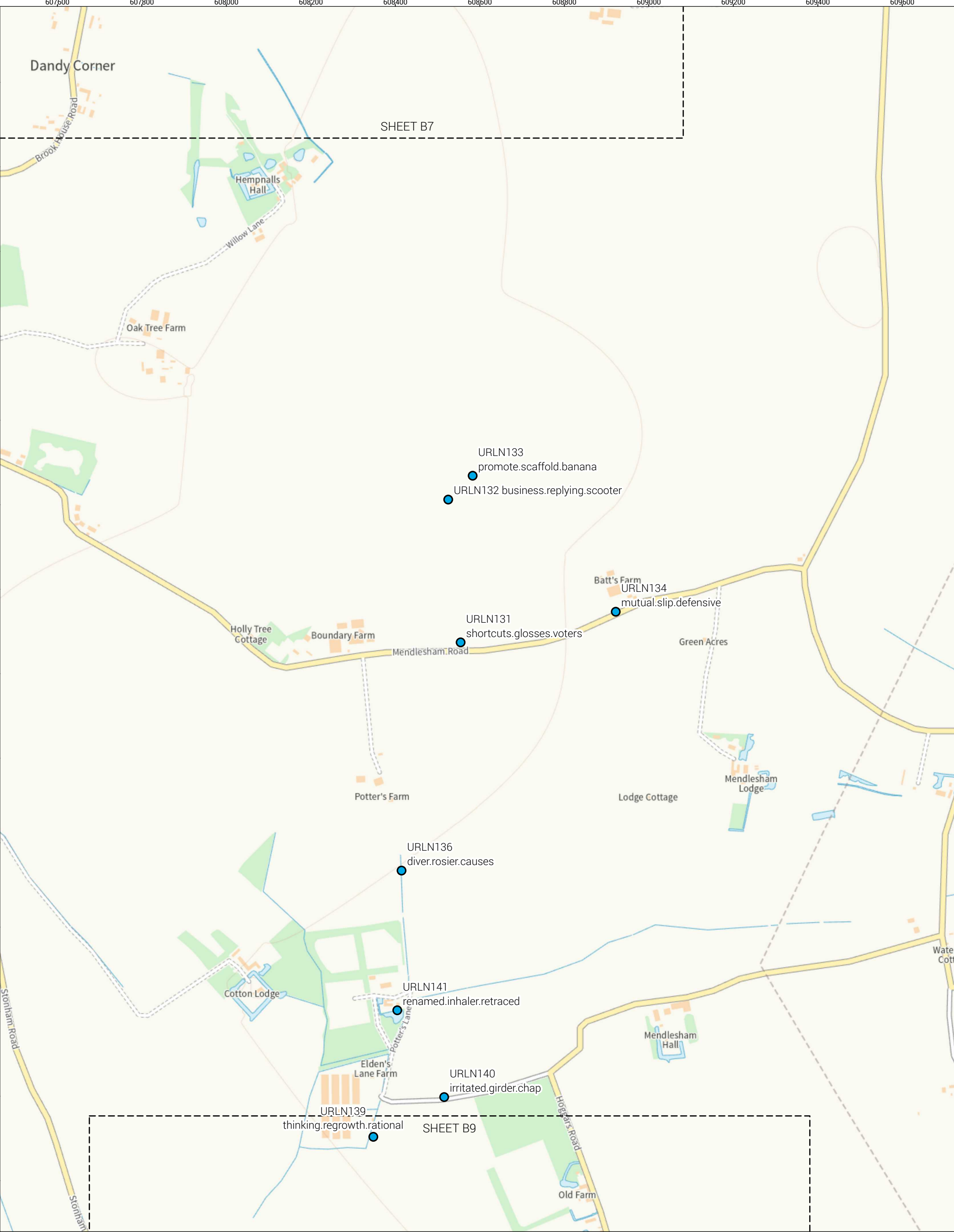
The Estates Office,
Norman Court
Ashby de la Zouch,
Leicestershire,
LE65 2UZ
01530 412821
fishergerman.co.uk

© Crown copyright and database rights 2025
Ordnance Survey License Number AC0000849937.

**Ordnance
Survey**
Licensed Mapping

THIS DRAWING IS PROTECTED BY COPYRIGHT. IT MAY NOT BE REPRODUCED IN ANY FORM OR BY ANY MEANS FOR ANY PURPOSE WITHOUT WRITTEN PERMISSION OF FISHER GERMAN LLP, CHARTERED SURVEYORS.
Information produced by HM Land Registry. Crown copyright and database rights 2025.

DRAWING REF:
NG-NT-2025-04-GF-NP-UNRL S48
SHEET B7

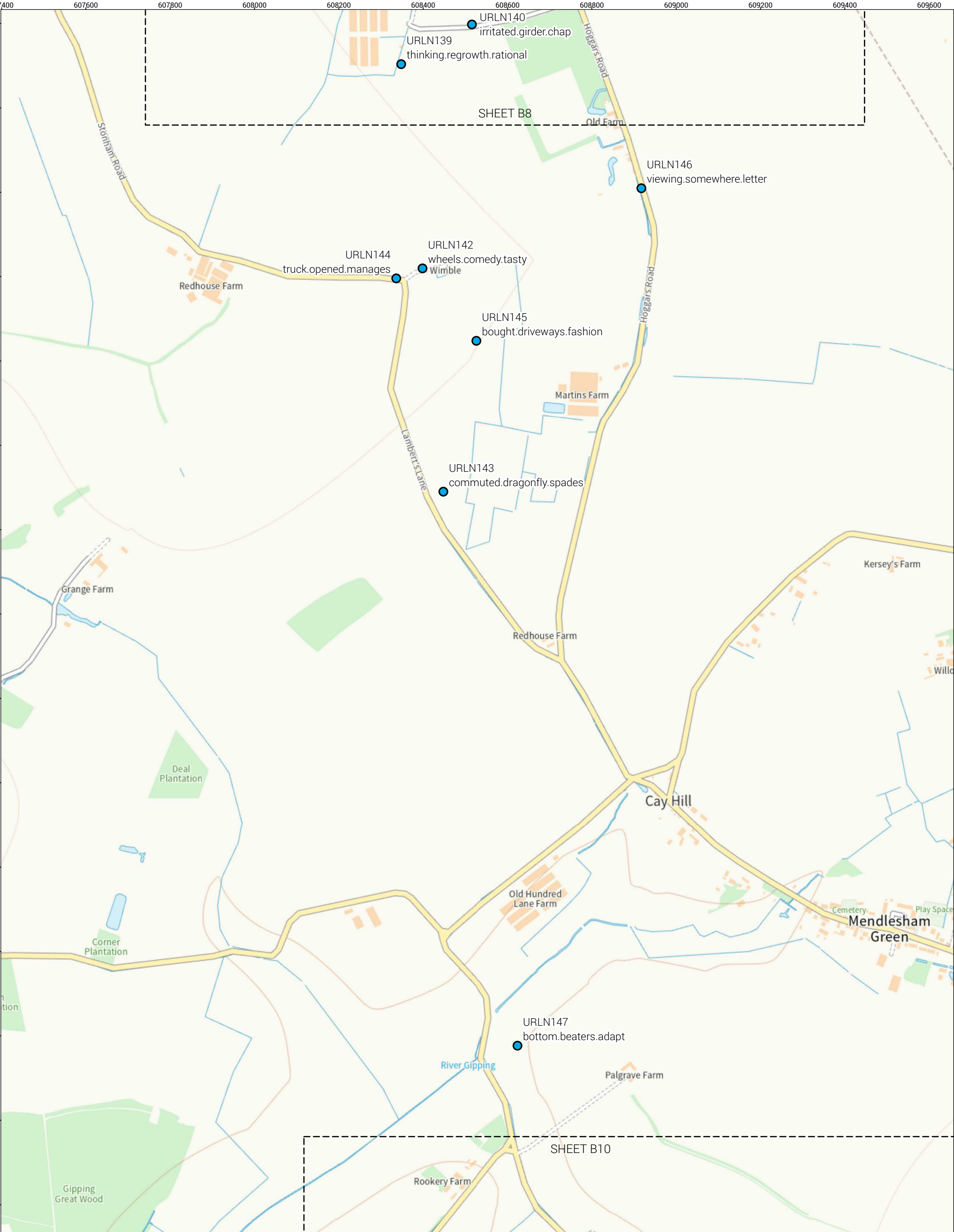


<div>OVERVIEW WINDOW</div> <div>0170340Metres</div>	REVISION: A	FP. 105141-008	<div>LEGEND:</div> <div><div>●</div> URLN Parcel Location</div>	<div><div></div><div>FISHERGERMAN</div><div>The Estates Office, Norman Court Ashby de la Zouch, Leicestershire, LE65 2UZ 01530 412821 fishergerman.co.uk</div></div>	<div>© Crown copyright and database rights 2025 Ordnance Survey License Number AC0000849937.</div> <div> Licensed Mapping</div> <div><small>THIS DRAWING IS PROTECTED BY COPYRIGHT. IT MAY NOT BE REPRODUCED IN ANY FORM OR BY ANY MEANS FOR ANY PURPOSE WITHOUT WRITTEN PERMISSION OF FISHER GERMAN LLP. CHARTERED SURVEYORS. Information produced by HM Land Registry. Crown copyright and database rights 2025.</small></div>	
	CLIENT:					
	SCHEME:	Norwich to Tilbury				
	TITLE:	Location Plan				
	SCALE: 1:8,000 @ A3	DATE: 23/04/2025				

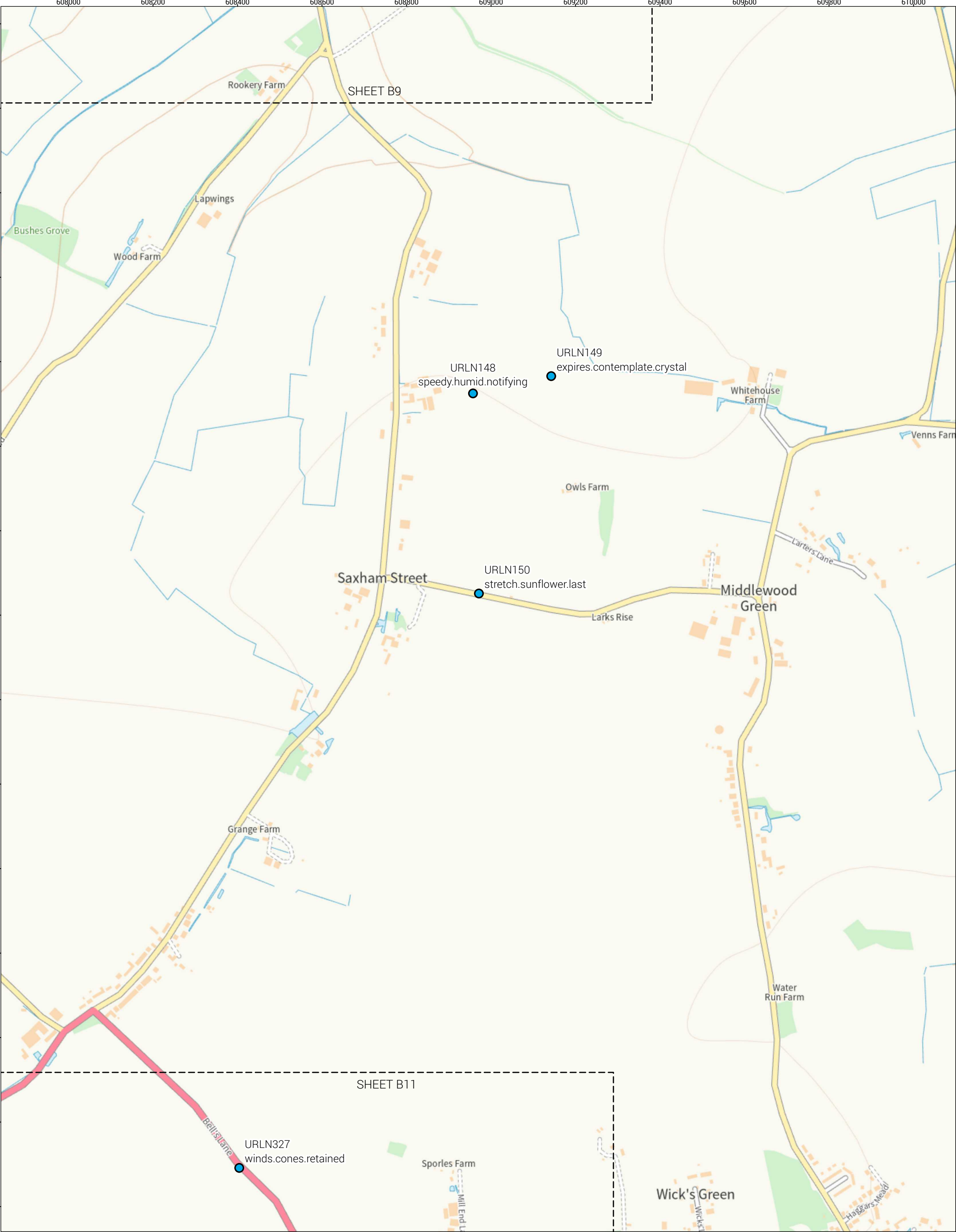
DRAWING REF:

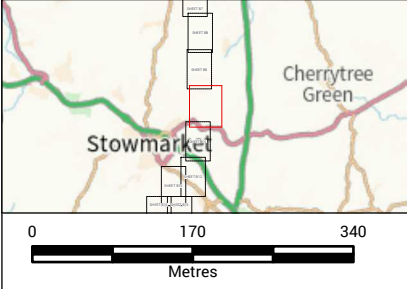



NG-NT-2025-04-GF-NP-UNRL S48

SHEET B8

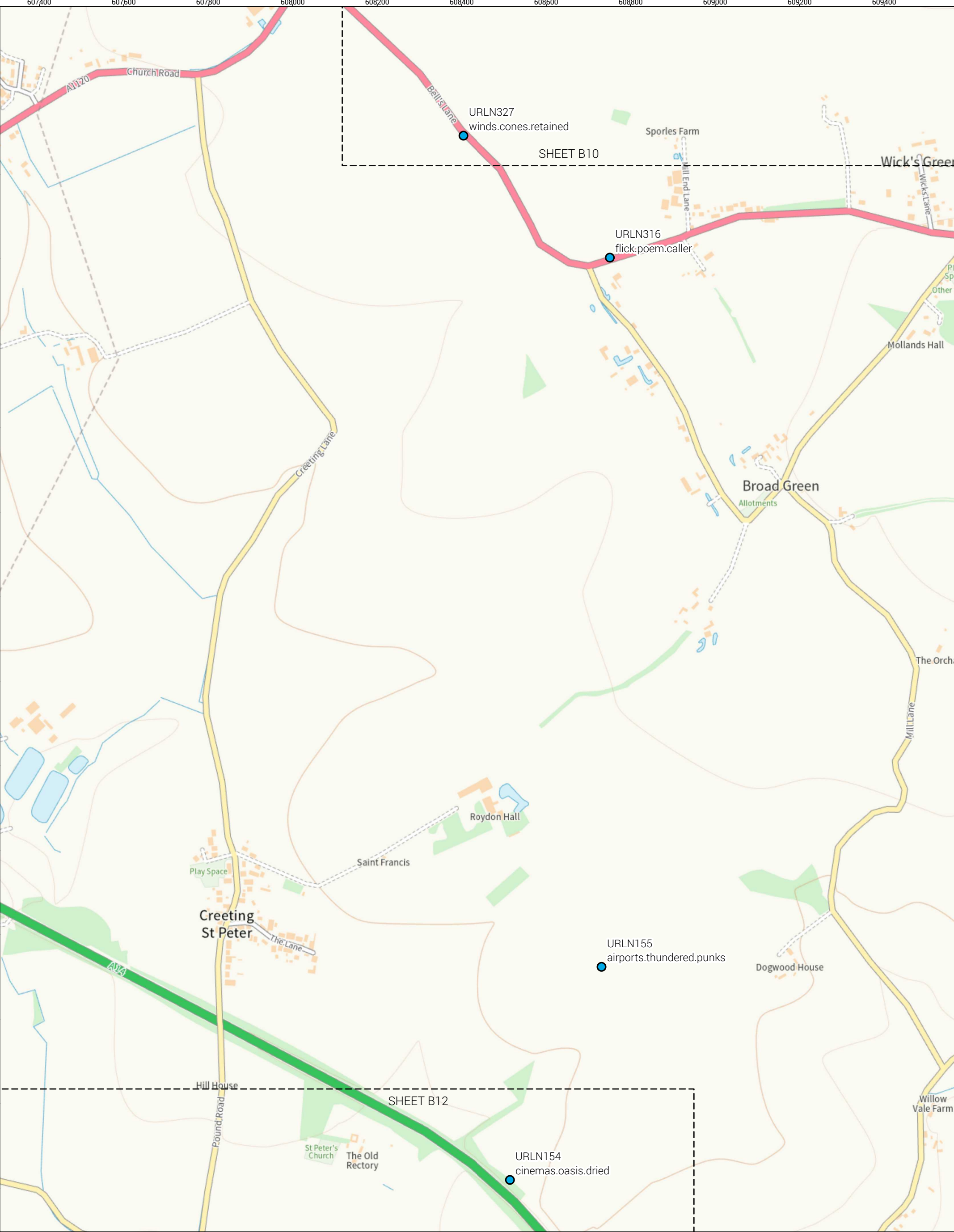


OVERVIEW WINDOW		REVISION: A	FP. 105141-008	LEGEND: <div>● URLN Parcel Location</div>	<div><div></div><div>FISHER GERMAN</div><div>The Estates Office, Norman Court Ashby de la Zouch, Leicestershire, LE65 2UZ 01530 412821 fishergerman.co.uk</div></div>	<div>© Crown copyright and database rights 2025 Ordnance Survey License Number AC0000849937.</div> <div> Licensed Mapping</div> <div><small>THIS DRAWING IS PROTECTED BY COPYRIGHT. IT MAY NOT BE REPRODUCED IN ANY FORM OR BY ANY MEANS FOR ANY PURPOSE WITHOUT WRITTEN PERMISSION OF FISHER GERMAN LLP. CHARTERED SURVEYORS. Information produced by HM Land Registry. Crown copyright and database rights 2025.</small></div>
	CLIENT:					
	SCHEME:	Norwich to Tilbury				
	TITLE:	Location Plan				
<div>0170340 Metres</div>	SCALE: 1:8,000 @ A3	DATE: 23/04/2025			<div>DRAWING REF: NG-NT-2025-04-GF-NP-UNRL S48 SHEET B9</div>	



<div>OVERVIEW WINDOW</div> 	REVISION: A	FP. 105141-008	<div>LEGEND:</div> <ul style="list-style-type: none">● URLN Parcel Location	<div> FISHER GERMAN</div> <div>The Estates Office, Norman Court Ashby de la Zouch, Leicestershire, LE65 2UZ 01530 412821 fishergerman.co.uk</div>	<div><small>© Crown copyright and database rights 2025 Ordnance Survey License Number AC0000849937.</small></div> <div></div> <div><small>THIS DRAWING IS PROTECTED BY COPYRIGHT. IT MAY NOT BE REPRODUCED IN ANY FORM OR BY ANY MEANS FOR ANY PURPOSE WITHOUT WRITTEN PERMISSION OF FISHER GERMAN LLP, CHARTERED SURVEYORS. Information produced by HM Land Registry. Crown copyright and database rights 2025.</small></div>	
	CLIENT:					
	SCHEME:	Norwich to Tilbury				
	TITLE:	Location Plan				
	SCALE: 1:8,000 @ A3	DATE: 23/04/2025				

DRAWING REF:
NG-NT-2025-04-GF-NP-UNRL S48
SHEET B10



OVERVIEW WINDOW

0170340

Metres

REVISION: A	FP. 105141-008
CLIENT:	nationalgrid
SCHEME:	Norwich to Tilbury
TITLE:	Location Plan
SCALE: 1:8,000 @ A3	
DATE: 23/04/2025	

LEGEND:

URLN Parcel Location

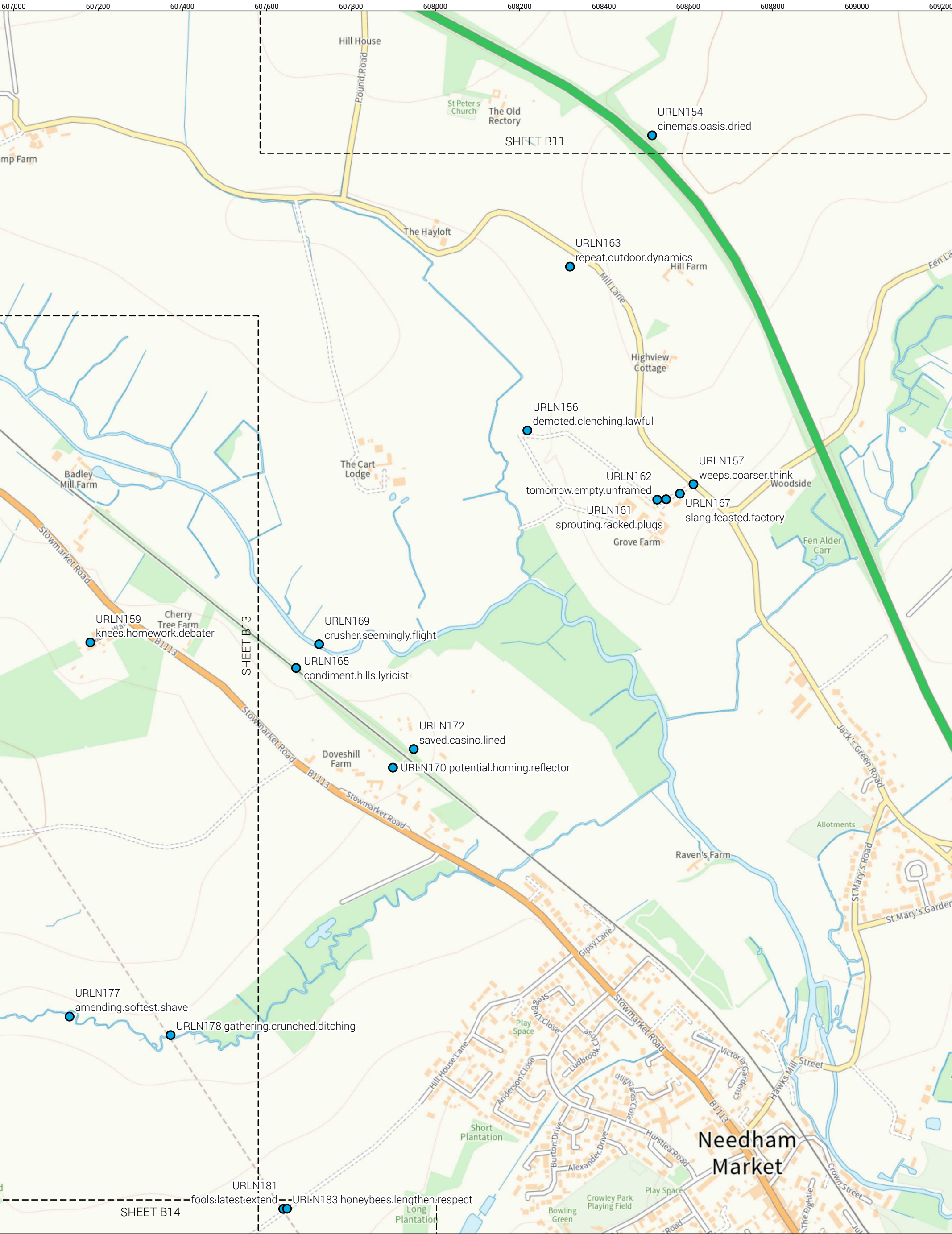
The Estates Office,
Norman Court
Ashby de la Zouch,
Leicestershire,
LE65 2UZ
01530 412821
fishergerman.co.uk

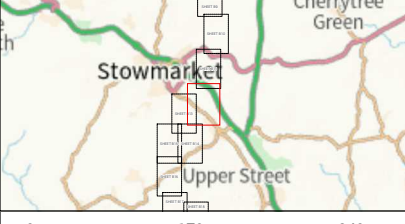



© Crown copyright and database rights 2025
Ordnance Survey License Number AC0000849937.

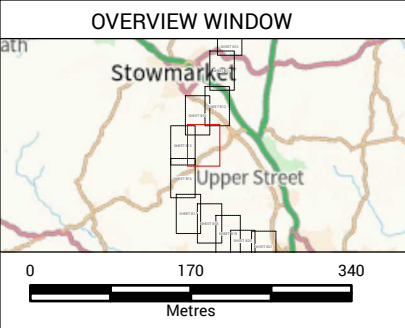
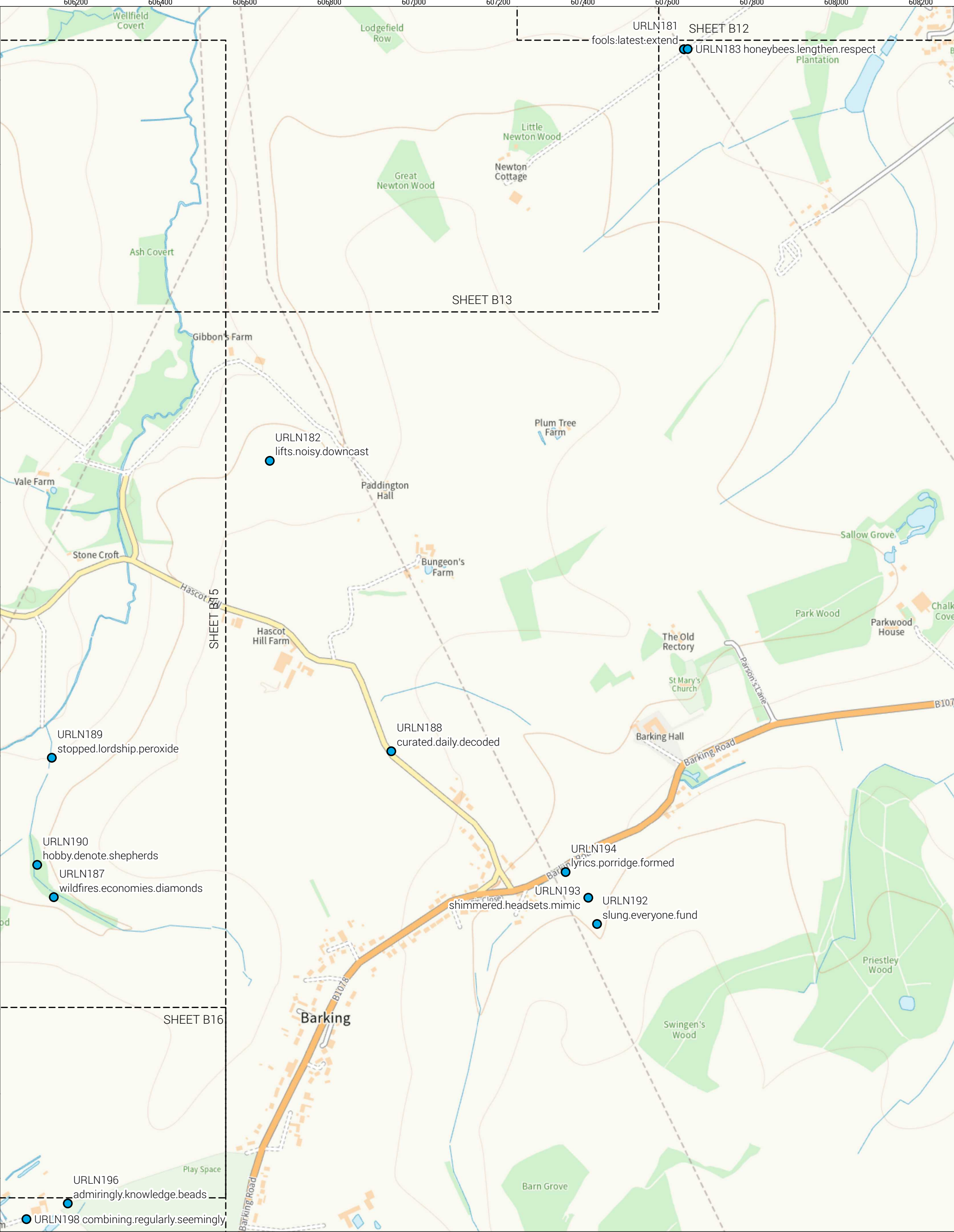
Licensed Mapping

THIS DRAWING IS PROTECTED BY COPYRIGHT. IT MAY NOT BE REPRODUCED IN ANY FORM OR BY ANY MEANS FOR ANY PURPOSE WITHOUT WRITTEN PERMISSION OF FISHER GERMAN LLP. CHARTERED SURVEYORS.
Information produced by HM Land Registry. Crown copyright and database rights 2025.

DRAWING REF:
NG-NT-2025-04-GF-NP-UNRL S48
SHEET B11



<div>OVERVIEW WINDOW</div>  <div>0170340Metres</div>	REVISION: A	FP. 105141-008	<div>LEGEND:</div> <div> URLN Parcel Location</div>	<div>FISHER GERMAN</div> <div>The Estates Office, Norman Court Ashby de la Zouch, Leicestershire, LE65 2UZ 01530 412821 fishergerman.co.uk</div>	<div>© Crown copyright and database rights 2025 Ordnance Survey License Number AC0000849937.</div> <div>Ordnance Survey</div> <div>Licensed Mapping</div> <div><small>THIS DRAWING IS PROTECTED BY COPYRIGHT. IT MAY NOT BE REPRODUCED IN ANY FORM OR BY ANY MEANS FOR ANY PURPOSE WITHOUT WRITTEN PERMISSION OF FISHER GERMAN LLP. CHARTERED SURVEYORS.</small></div> <div><small>Information produced by HM Land Registry. Crown copyright and database rights 2025.</small></div>
	CLIENT: nationalgrid				
	SCHEME: Norwich to Tilbury				
	TITLE: Location Plan				
	SCALE: 1:8,000 @ A3				DRAWING REF: NG-NT-2025-04-GF-NP-UNRL S48 SHEET B12
	DATE: 23/04/2025				



REVISION: A	FP. 105141-008
CLIENT:	nationalgrid
SCHEME:	Norwich to Tilbury
TITLE:	Location Plan
SCALE: 1:8,000 @ A3	DATE: 23/04/2025

LEGEND:


- URLN Parcel Location



**FISHER
GERMAN**

The Estates Office,
Norman Court
Ashby de la Zouch,
Leicestershire,
LE65 2UZ
01530 412821
fishergerman.co.uk

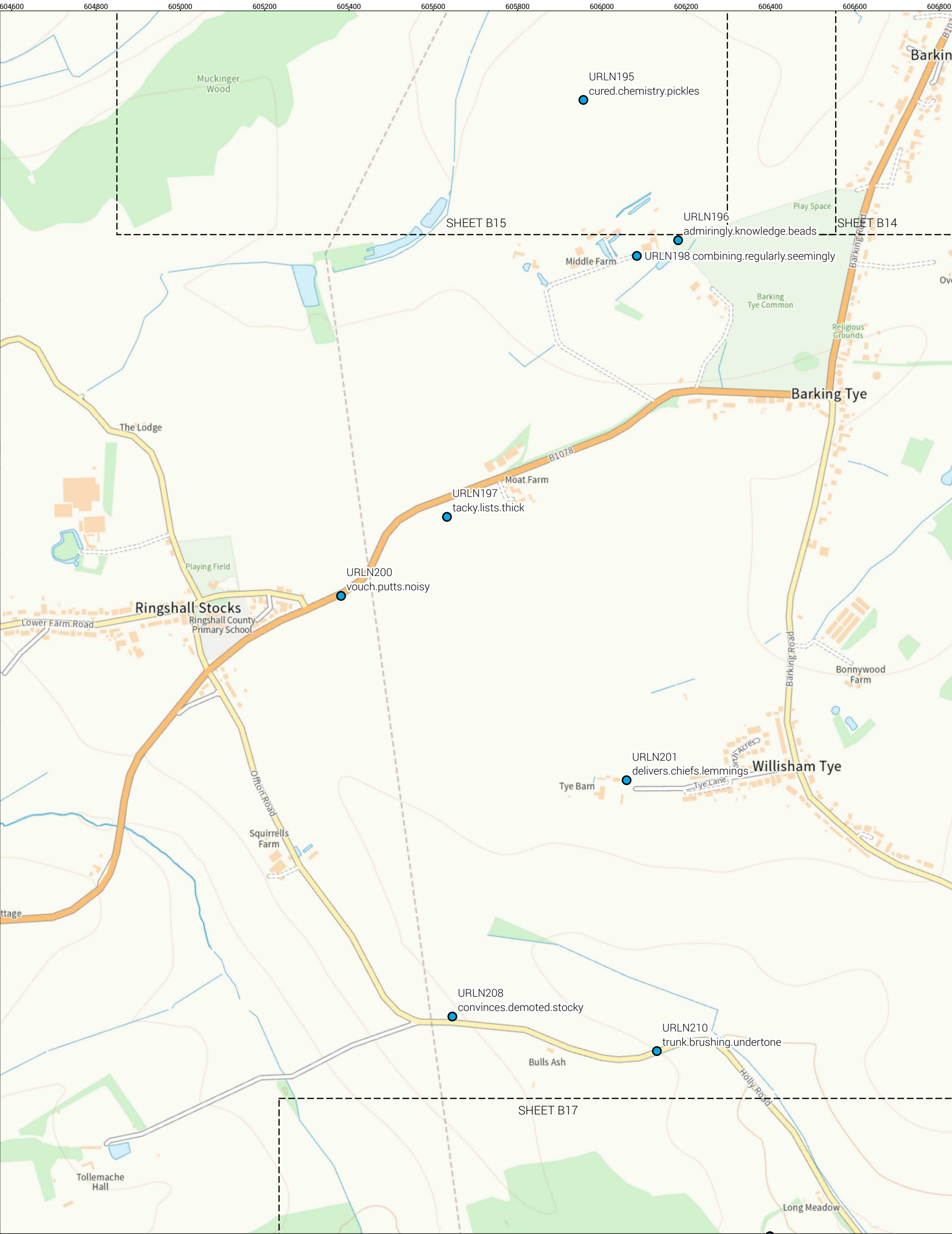
© Crown copyright and database rights 2025
Ordnance Survey License Number AC000849937.

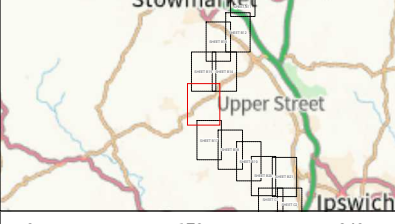


THIS DRAWING IS PROTECTED BY COPYRIGHT. IT MAY NOT BE REPRODUCED IN ANY FORM OR BY ANY MEANS FOR ANY PURPOSE WITHOUT WRITTEN PERMISSION OF FISHER GERMAN LLP, CHARTERED SURVEYORS.


Information produced by HM Land Registry. Crown copyright and database rights 2025.

DRAWING REF:
NG-NT-2025-04-GF-NP-UNRL S48
SHEET B14



<div>OVERVIEW WINDOW</div>  <div>0170340 Metres</div>	REVISION: A	FP. 105141-008
	CLIENT: nationalgrid	
	SCHEME: Norwich to Tilbury	
	TITLE: Location Plan	
	SCALE: 1:8,000 @ A3 DATE: 23/04/2025	

LEGEND:


 URLN Parcel Location



**FISHER
GERMAN**

The Estates Office,
Norman Court
Ashby de la Zouch,
Leicestershire,
LE65 2UZ
01530 412821
fishergerman.co.uk

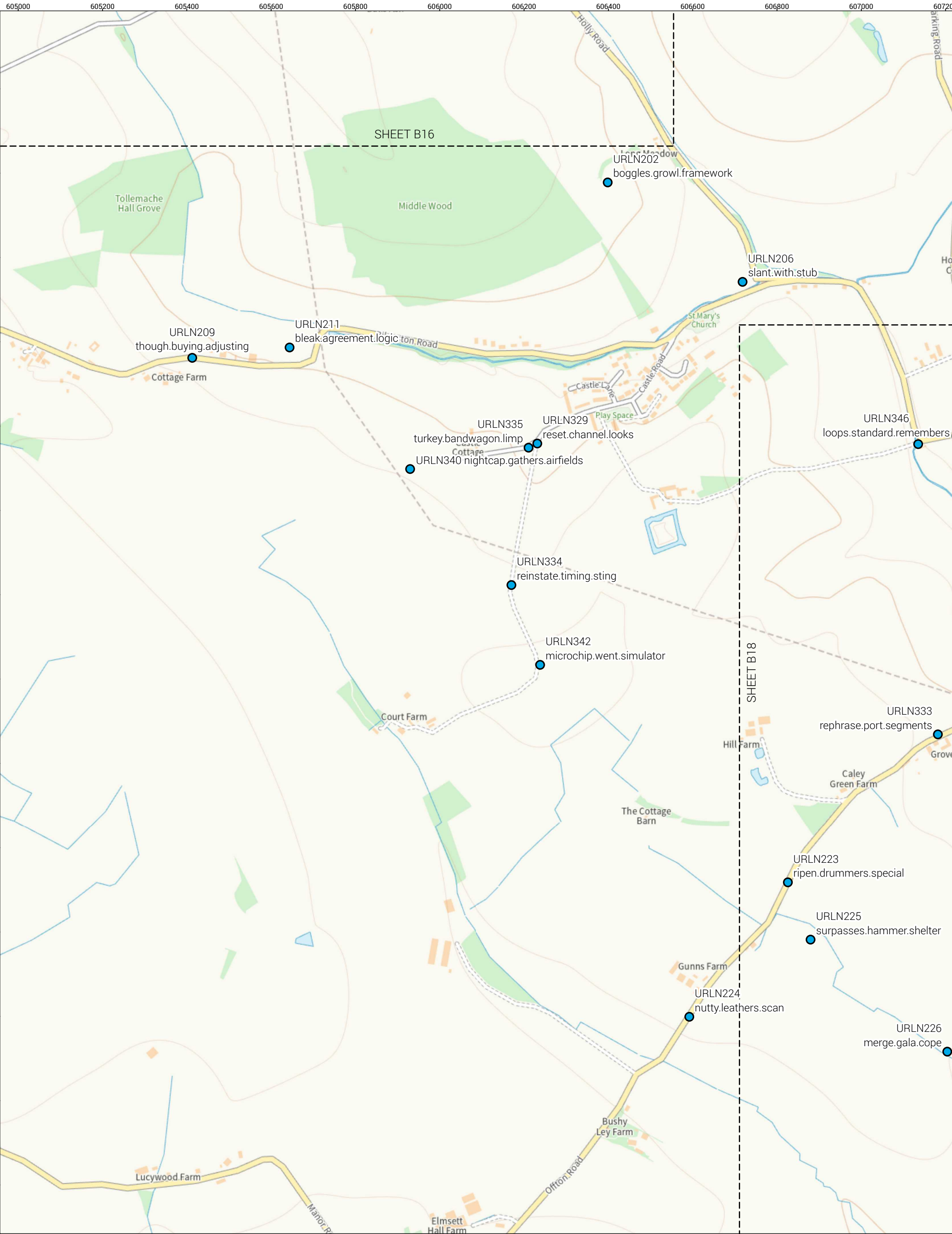
© Crown copyright and database rights 2025
Ordnance Survey License Number AC0000849937.



Licensed Mapping

THIS DRAWING IS PROTECTED BY COPYRIGHT. IT MAY NOT BE REPRODUCED IN ANY FORM OR BY ANY MEANS FOR ANY PURPOSE WITHOUT WRITTEN PERMISSION OF FISHER GERMAN LLP, CHARTERED SURVEYORS.
Information produced by HM Land Registry. Crown copyright and database rights 2025.

DRAWING REF:
NG-NT-2025-04-GF-NP-UNRL S48
SHEET B16



OVERVIEW WINDOW

0170340

Metres

REVISION: A

FP. 105141-008

CLIENT:

SCHEME:

Norwich to Tilbury

TITLE:

Location Plan

SCALE: 1:8,000 @ A3

DATE: 23/04/2025

LEGEND:

URLN Parcel Location

FISHER
GERMAN

The Estates Office,
Norman Court
Ashby de la Zouch,
Leicestershire,
LE65 2UZ
01530 412821
fishergerman.co.uk

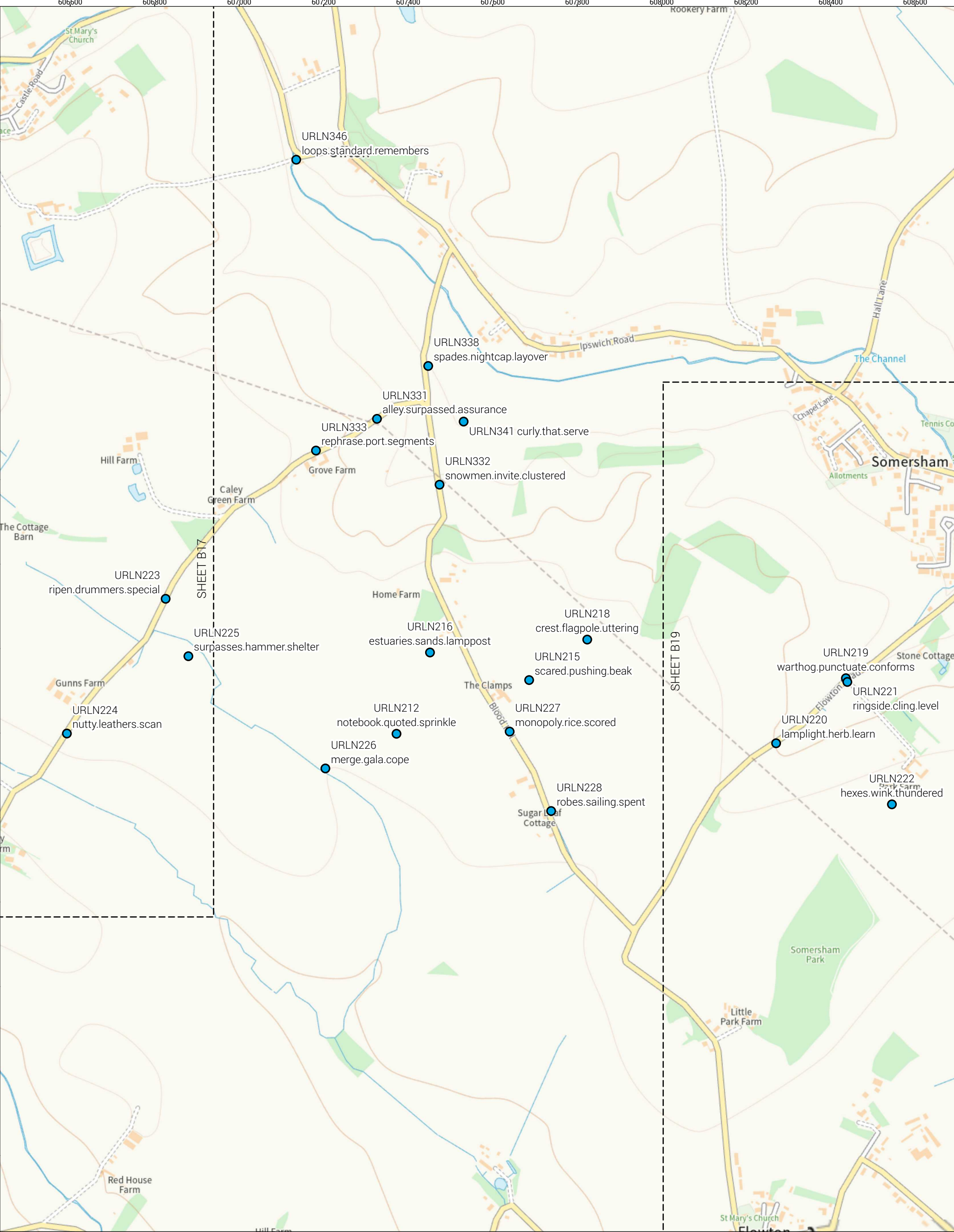
© Crown copyright and database rights 2025
Ordnance Survey License Number AC0000849937.

Licensed Mapping

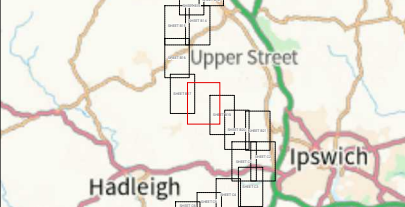
THIS DRAWING IS PROTECTED BY COPYRIGHT. IT MAY NOT BE REPRODUCED IN ANY FORM OR BY ANY MEANS FOR ANY PURPOSE WITHOUT WRITTEN PERMISSION OF FISHER GERMAN LLP. CHARTERED SURVEYORS.
Information produced by HM Land Registry. Crown copyright and database rights 2025.

DRAWING REF:

NG-NT-2025-04-GF-NP-UNRL S48
SHEET B17



OVERVIEW WINDOW



0170340

Metres

REVISION: A	FP. 105141-008
CLIENT:	nationalgrid
SCHEME:	Norwich to Tilbury
TITLE:	Location Plan
SCALE: 1:8,000 @ A3	DATE: 23/04/2025

LEGEND:


URLN Parcel Location



**FISHER
GERMAN**

The Estates Office,
Norman Court
Ashby de la Zouch,
Leicestershire,
LE65 2UZ
01530 412821
fishergerman.co.uk

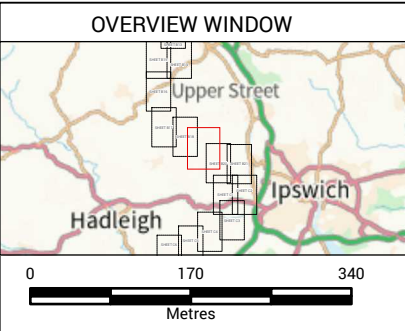
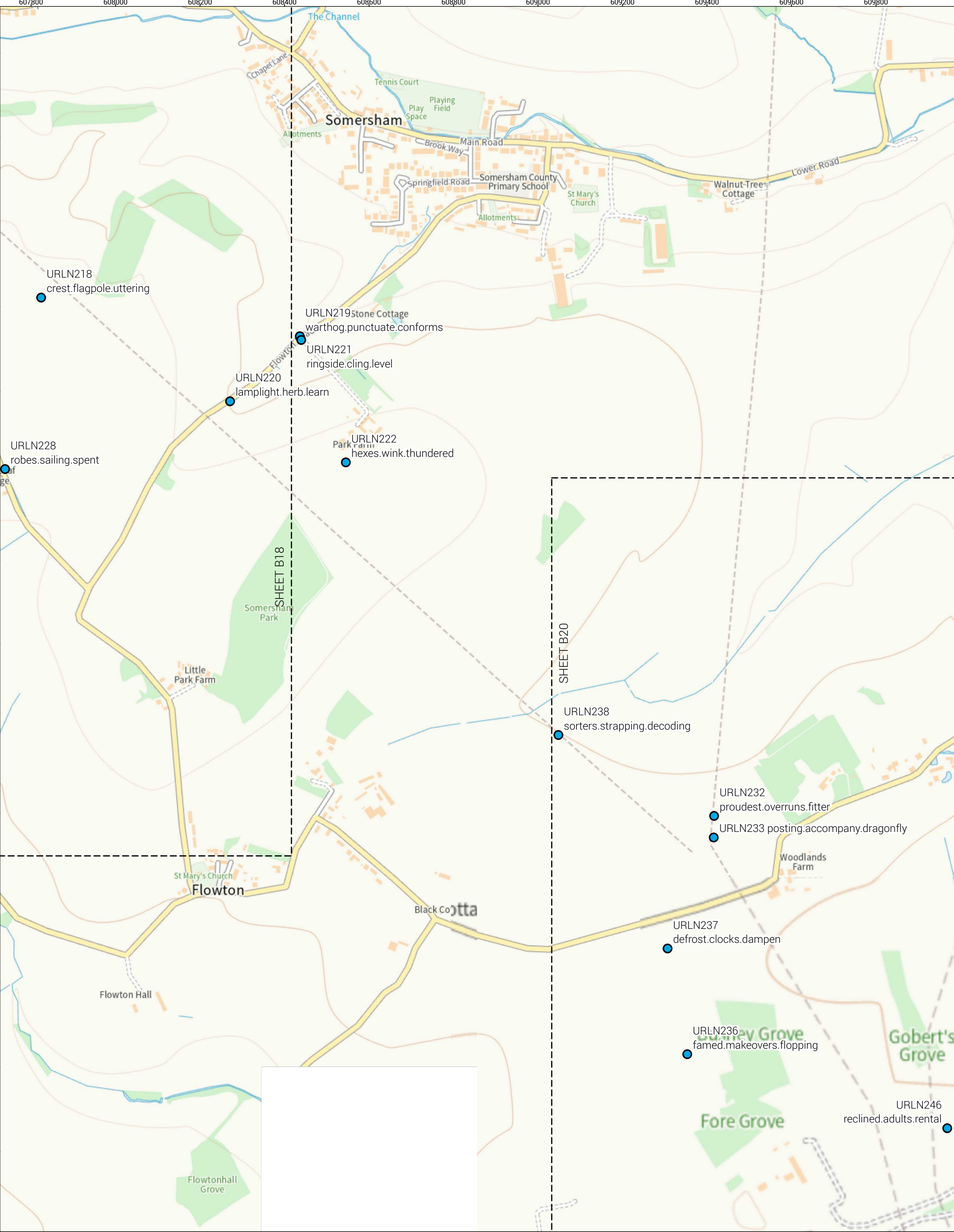
© Crown copyright and database rights 2025
Ordnance Survey License Number AC0000849937.



Licensed Mapping

THIS DRAWING IS PROTECTED BY COPYRIGHT. IT MAY NOT BE REPRODUCED IN ANY FORM OR BY ANY MEANS FOR ANY PURPOSE WITHOUT WRITTEN PERMISSION OF FISHER GERMAN LLP, CHARTERED SURVEYORS.
Information produced by HM Land Registry. Crown copyright and database rights 2025.

DRAWING REF:
NG-NT-2025-04-GF-NP-UNRL S48
SHEET B18



REVISION: A	FP. 105141-008
CLIENT:	nationalgrid
SCHEME:	Norwich to Tilbury
TITLE:	Location Plan
SCALE: 1:8,000 @ A3	DATE: 23/04/2025

LEGEND:


- URLN Parcel Location



**FISHER
GERMAN**

The Estates Office,
Norman Court
Ashby de la Zouch,
Leicestershire,
LE65 2UZ
01530 412821
fishergerman.co.uk

© Crown copyright and database rights 2025
Ordnance Survey License Number AC0000849937.

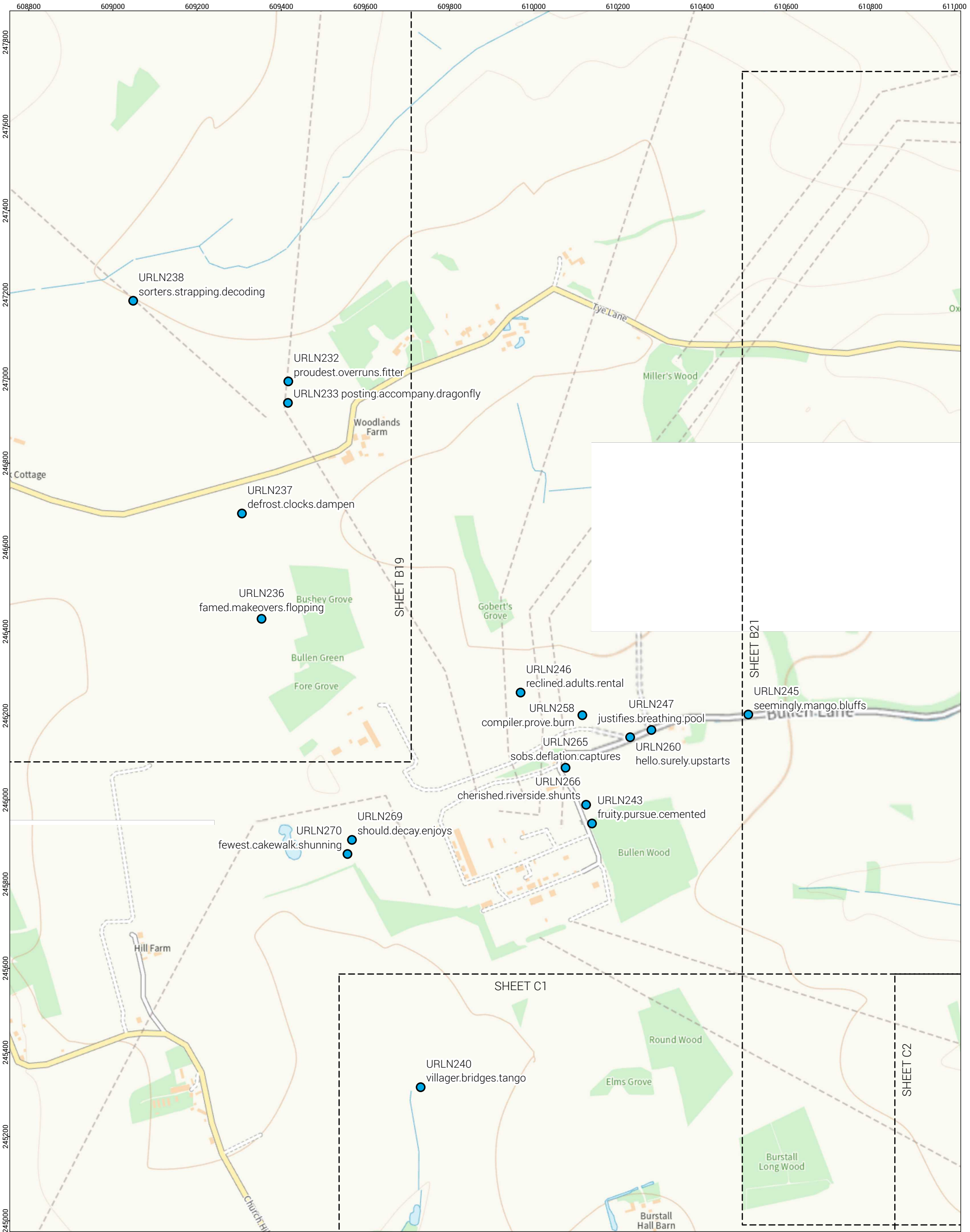




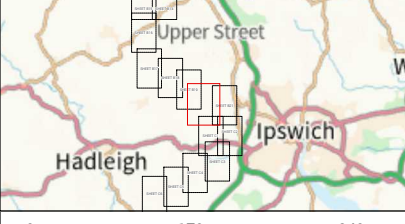
**Ordnance
Survey**

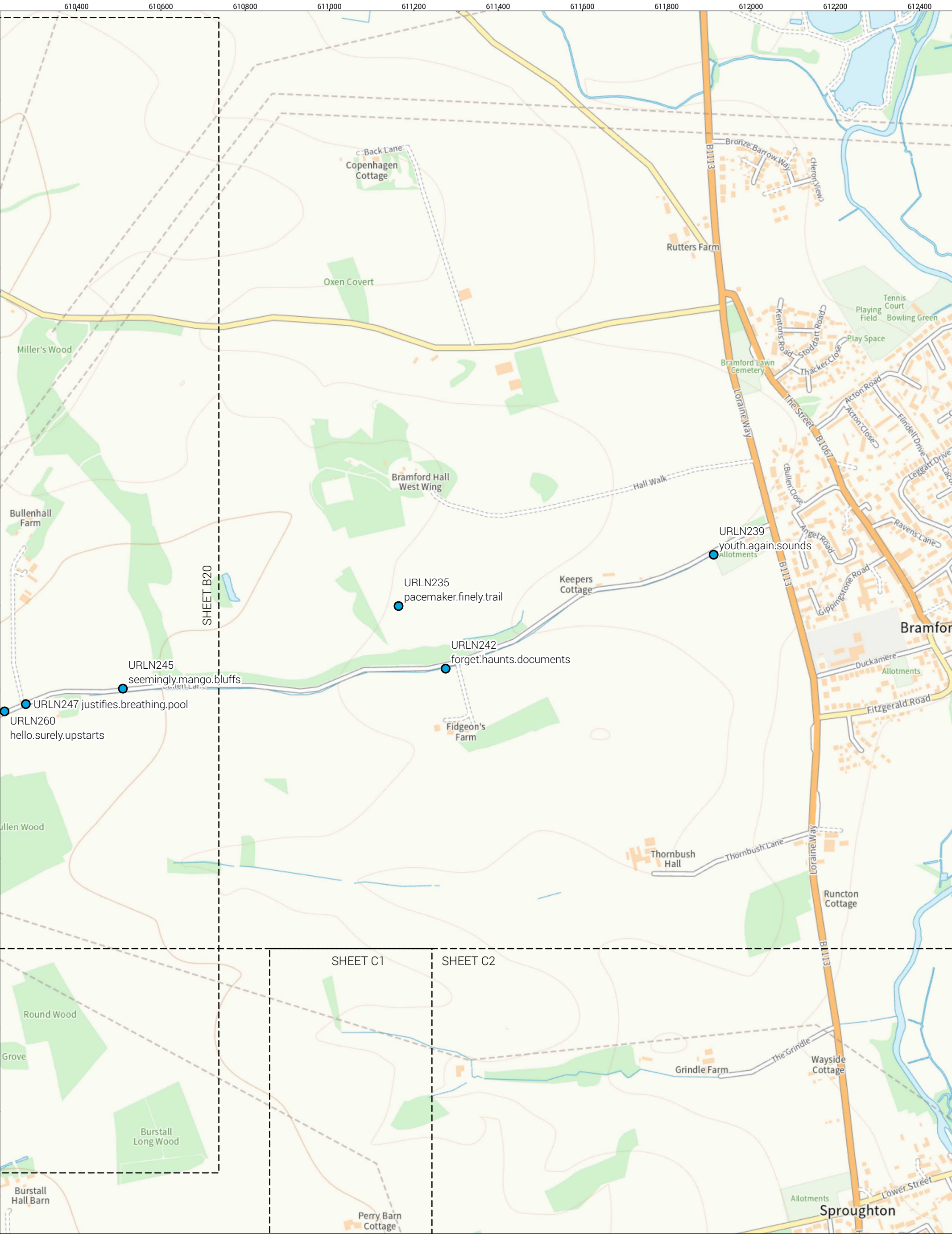
Licensed Mapping

THIS DRAWING IS PROTECTED BY COPYRIGHT. IT MAY NOT BE REPRODUCED IN ANY FORM OR BY ANY MEANS FOR ANY PURPOSE WITHOUT WRITTEN PERMISSION OF FISHER GERMAN LLP, CHARTERED SURVEYORS.
Information produced by HM Land Registry. Crown copyright and database rights 2025.

DRAWING REF:
NG-NT-2025-04-GF-NP-UNRL S48
SHEET B19



OVERVIEW WINDOW		REVISION: A	FP. 105141-008	LEGEND: <div>● URLN Parcel Location</div>	<div><div>FISHER GERMAN</div><div>The Estates Office, Norman Court Ashby de la Zouch, Leicestershire, LE65 2UZ 01530 412821 fishergerman.co.uk</div></div>	<div>© Crown copyright and database rights 2025 Ordnance Survey License Number AC0000849937.</div> <div>Ordnance Survey Licensed Mapping</div> <div><small>THIS DRAWING IS PROTECTED BY COPYRIGHT. IT MAY NOT BE REPRODUCED IN ANY FORM OR BY ANY MEANS FOR ANY PURPOSE WITHOUT WRITTEN PERMISSION OF FISHER GERMAN LLP, CHARTERED SURVEYORS. Information produced by HM Land Registry. Crown copyright and database rights 2025.</small></div>
 <div>0170340 Metres</div>		CLIENT: nationalgrid				DRAWING REF: NG-NT-2025-04-GF-NP-UNRL S48 SHEET B20
		SCHEME: Norwich to Tilbury				
		TITLE: Location Plan				
SCALE: 1:8,000 @ A3		DATE: 23/04/2025				



OVERVIEW WINDOW

0170340

Metres

REVISION: A	FP. 105141-008
CLIENT:	nationalgrid
SCHEME:	Norwich to Tilbury
TITLE:	Location Plan
SCALE: 1:8,000 @ A3	DATE: 23/04/2025


LEGEND:

URLN Parcel Location

**FISHER
GERMAN**

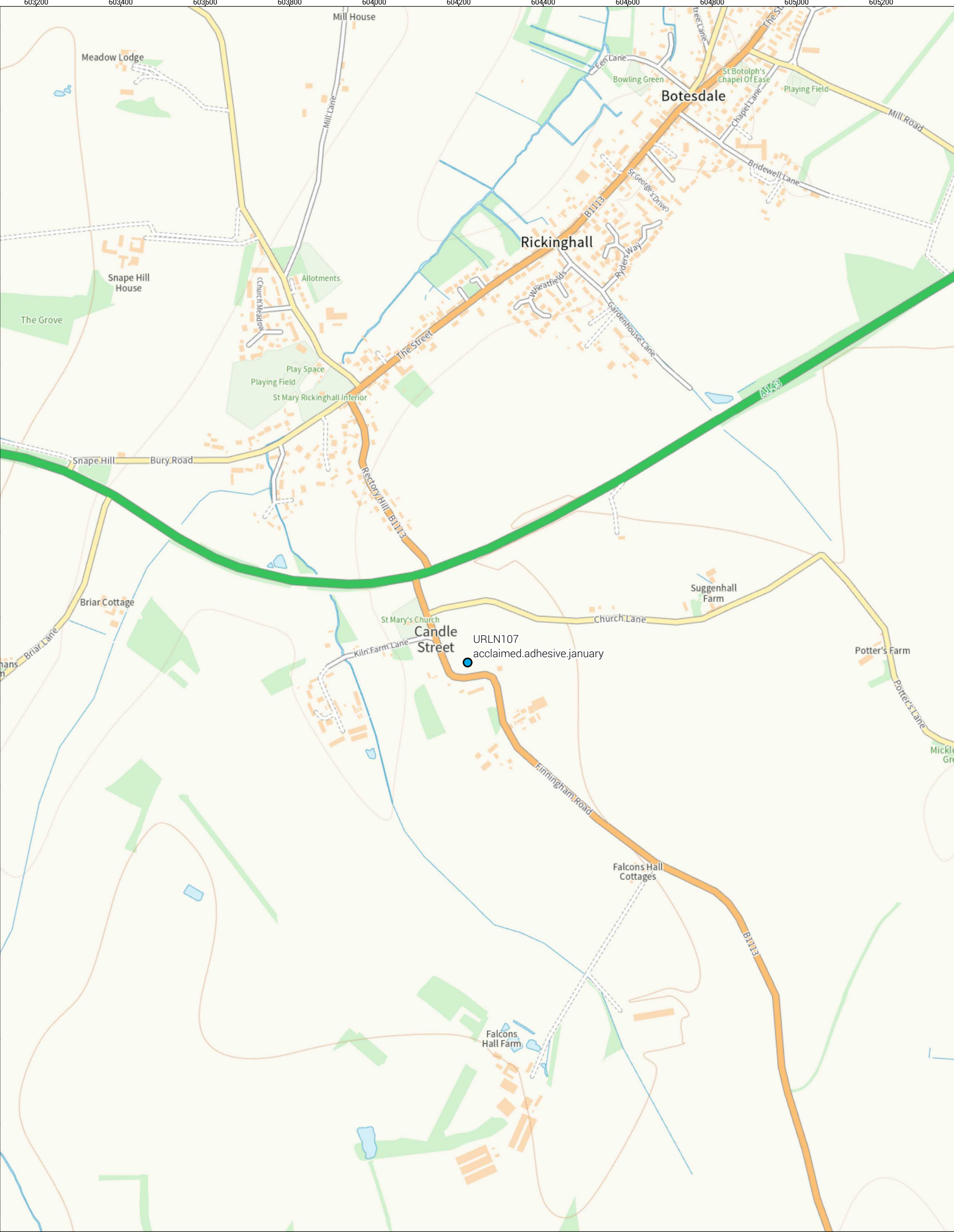
The Estates Office,
Norman Court
Ashby de la Zouch,
Leicestershire,
LE65 2UZ
01530 412821
fishergerman.co.uk

© Crown copyright and database rights 2025
Ordnance Survey License Number AC000849937.

**Licensed Mapping**

THIS DRAWING IS PROTECTED BY COPYRIGHT. IT MAY NOT BE REPRODUCED IN ANY FORM OR BY ANY MEANS FOR ANY PURPOSE WITHOUT WRITTEN PERMISSION OF FISHER GERMAN LLP CHARTERED SURVEYORS
Information produced by HM Land Registry. Crown copyright and database rights 2025.

DRAWING REF:
NG-NT-2025-04-GF-NP-UNRL S48
SHEET B21



OVERVIEW WINDOW

0170340

Metres

REVISION: A	FP. 105141-008
CLIENT:	nationalgrid
SCHEME:	Norwich to Tilbury
TITLE:	Location Plan
SCALE: 1:8,000 @ A3	
DATE: 23/04/2025	

LEGEND:

URLN Parcel Location

**FISHER
GERMAN**

The Estates Office,
Norman Court
Ashby de la Zouch,
Leicestershire,
LE65 2UZ
01530 412821
fishergerman.co.uk

© Crown copyright and database rights 2025
Ordnance Survey License Number AC0000849937.

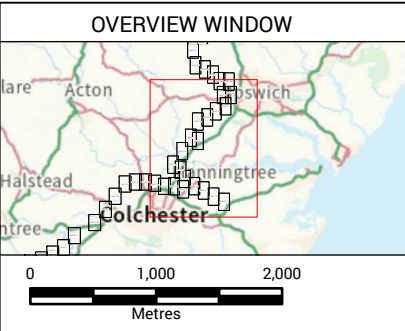
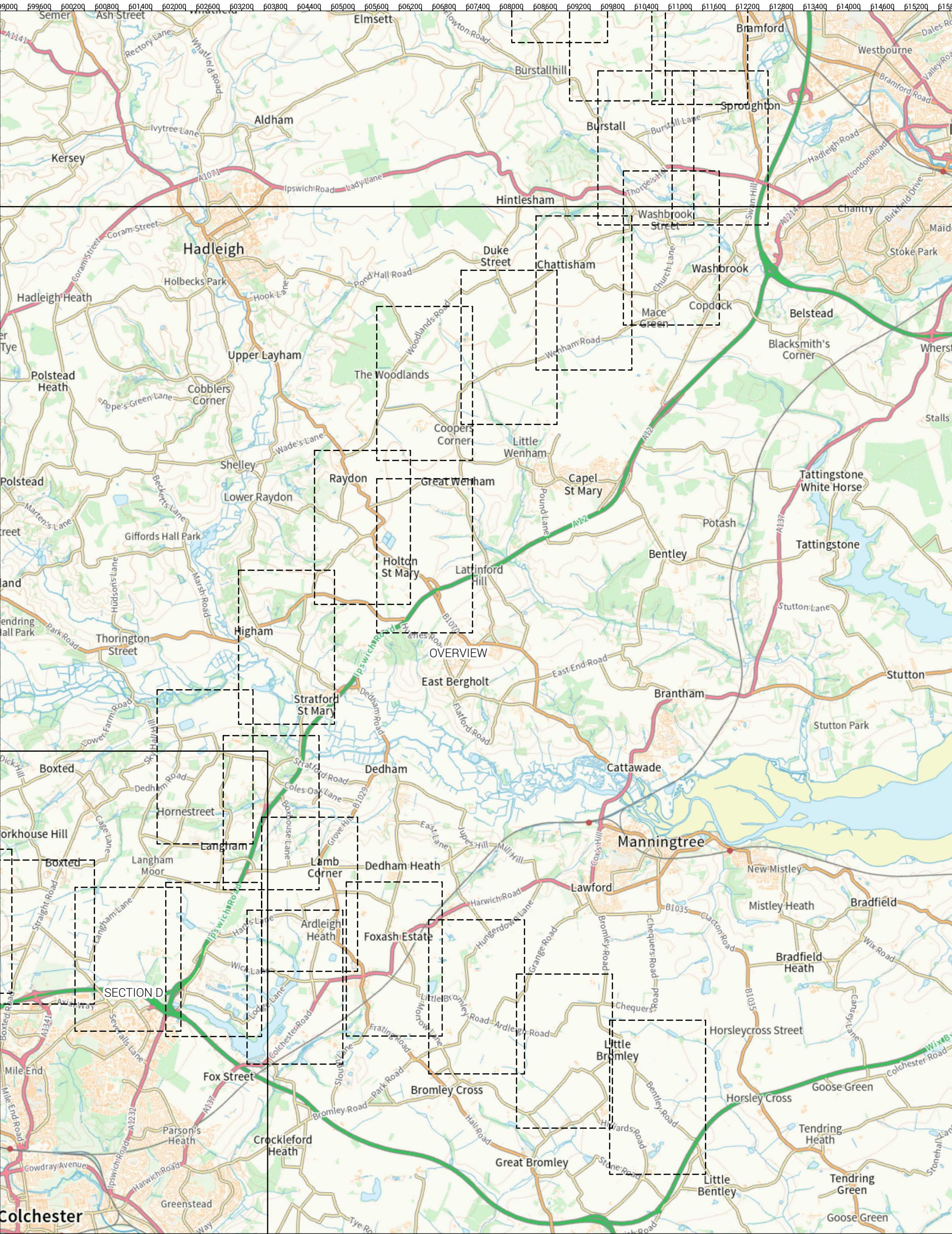
Licensed Mapping

THIS DRAWING IS PROTECTED BY COPYRIGHT. IT MAY NOT BE REPRODUCED IN ANY FORM OR BY ANY MEANS FOR ANY PURPOSE WITHOUT WRITTEN PERMISSION OF FISHER GERMAN LLP, CHARTERED SURVEYORS.
Information produced by HM Land Registry. Crown copyright and database rights 2025.

DRAWING REF:
NG-NT-2025-04-GF-NP-UNRL S48
SHEET B22

Appendix H5.5

URLN S48 Notices –
Section C location maps



REVISION: A	FP. 105141-008
CLIENT:	nationalgrid
SCHEME:	Norwich to Tilbury
TITLE:	Location Plan
SCALE: 1:60,000 @ A3	DATE: 23/04/2025


LEGEND:



**FISHER
GERMAN**

The Estates Office,
Norman Court
Ashby de la Zouch,
Leicestershire,
LE65 2UZ
01530 412821
fishergerman.co.uk

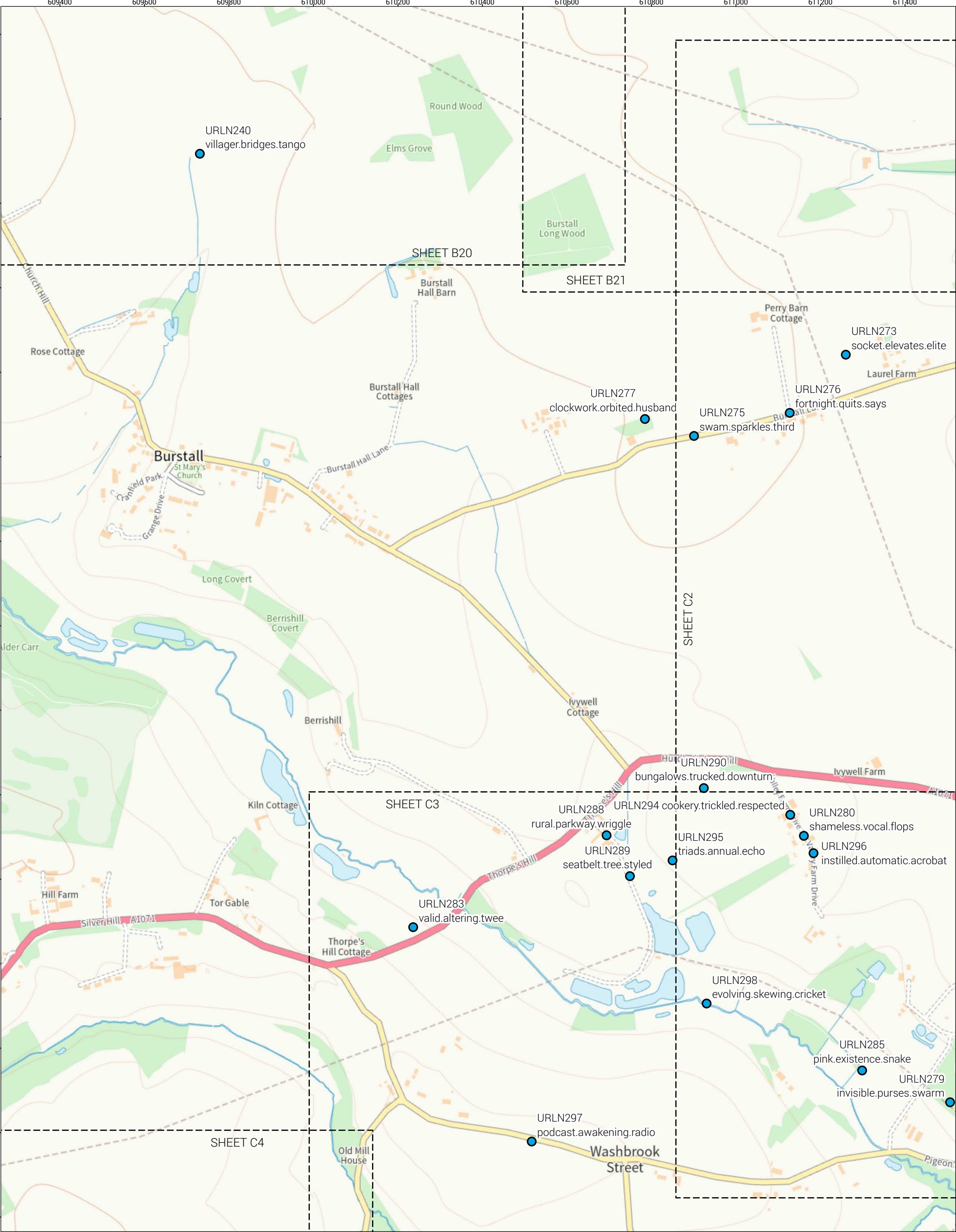
© Crown copyright and database rights 2025
Ordnance Survey License Number AC000849937.



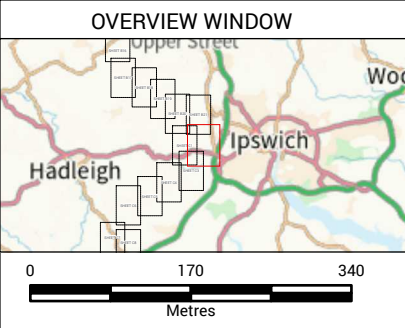
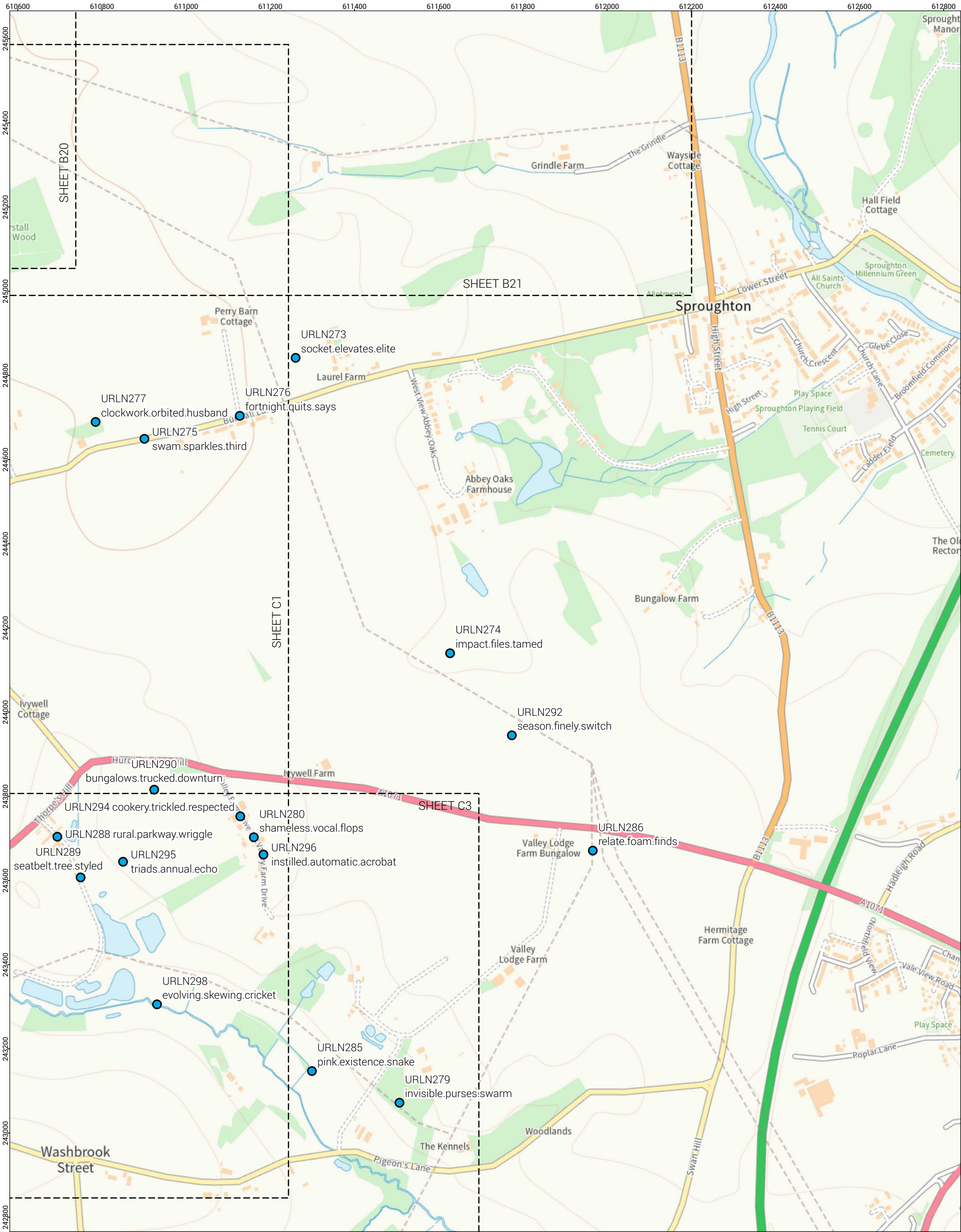
Licensed Mapping

THIS DRAWING IS PROTECTED BY COPYRIGHT. IT MAY NOT BE REPRODUCED IN ANY FORM OR BY ANY MEANS FOR ANY PURPOSE WITHOUT WRITTEN PERMISSION OF FISHER GERMAN LLP. CHARTERED SURVEYORS.
Information produced by HM Land Registry. Crown copyright and database rights 2025.

DRAWING REF:
NG-NT-2025-04-GF-NP-UNRL S48
SECTION C



OVERVIEW WINDOW		REVISION: A	FP. 105141-008	LEGEND: <div>● URLN Parcel Location</div>	<div><div></div><div>FISHER GERMAN</div><div>The Estates Office, Norman Court Ashby de la Zouch, Leicestershire, LE65 2UZ 01530 412821 fishergerman.co.uk</div></div>	<div>© Crown copyright and database rights 2025 Ordnance Survey License Number AC000849937.</div> <div></div> <div>Licensed Mapping</div> <div><small>THIS DRAWING IS PROTECTED BY COPYRIGHT. IT MAY NOT BE REPRODUCED IN ANY FORM OR BY ANY MEANS FOR ANY PURPOSE WITHOUT WRITTEN PERMISSION OF FISHER GERMAN LLP, CHARTERED SURVEYORS. Information produced by HM Land Registry. Crown copyright and database rights 2025.</small></div>
		CLIENT: nationalgrid				
		SCHEME: Norwich to Tilbury				
		TITLE: Location Plan				
		SCALE: 1:8,000 @ A3 DATE: 23/04/2025				



REVISION: A	FP. 105141-008
CLIENT:	nationalgrid
SCHEME:	Norwich to Tilbury
TITLE:	Location Plan
SCALE: 1:8,000 @ A3	DATE: 23/04/2025

LEGEND:


- URLN Parcel Location



**FISHER
GERMAN**

The Estates Office,
Norman Court
Ashby de la Zouch,
Leicestershire,
LE65 2UZ
01530 412821
fishergerman.co.uk

© Crown copyright and database rights 2025
Ordnance Survey License Number AC0000849937.

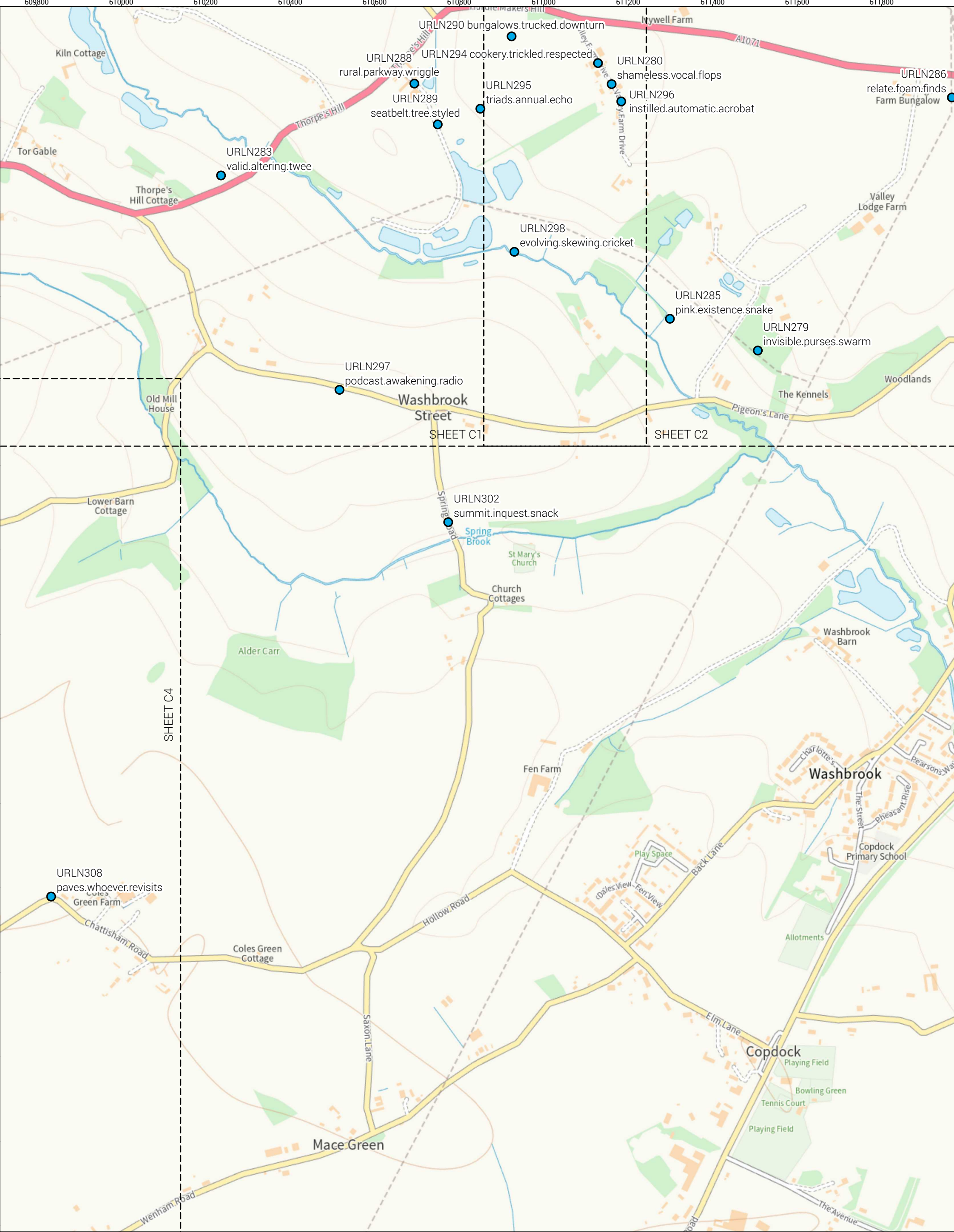


**Ordnance
Survey**

Licensed Mapping

THIS DRAWING IS PROTECTED BY COPYRIGHT. IT MAY NOT BE REPRODUCED IN ANY FORM OR BY ANY MEANS FOR ANY PURPOSE WITHOUT WRITTEN PERMISSION OF FISHER GERMAN LLP, CHARTERED SURVEYORS.
Information produced by HM Land Registry. Crown copyright and database rights 2025.

DRAWING REF:
NG-NT-2025-04-GF-NP-UNRL S48
SHEET C2



OVERVIEW WINDOW

0 170 340
Metres

REVISION: A FP. 105141-008

CLIENT: **nationalgrid**

SCHEME:
Norwich to Tilbury

TITLE:
Location Plan

SCALE: 1:8,000 @ A3

DATE: 23/04/2025

LEGEND:

URLN Parcel Location

FISHER GERMAN

The Estates Office,
Norman Court
Ashby de la Zouch,
Leicestershire,
LE65 2UZ
01530 412821
fishergerman.co.uk

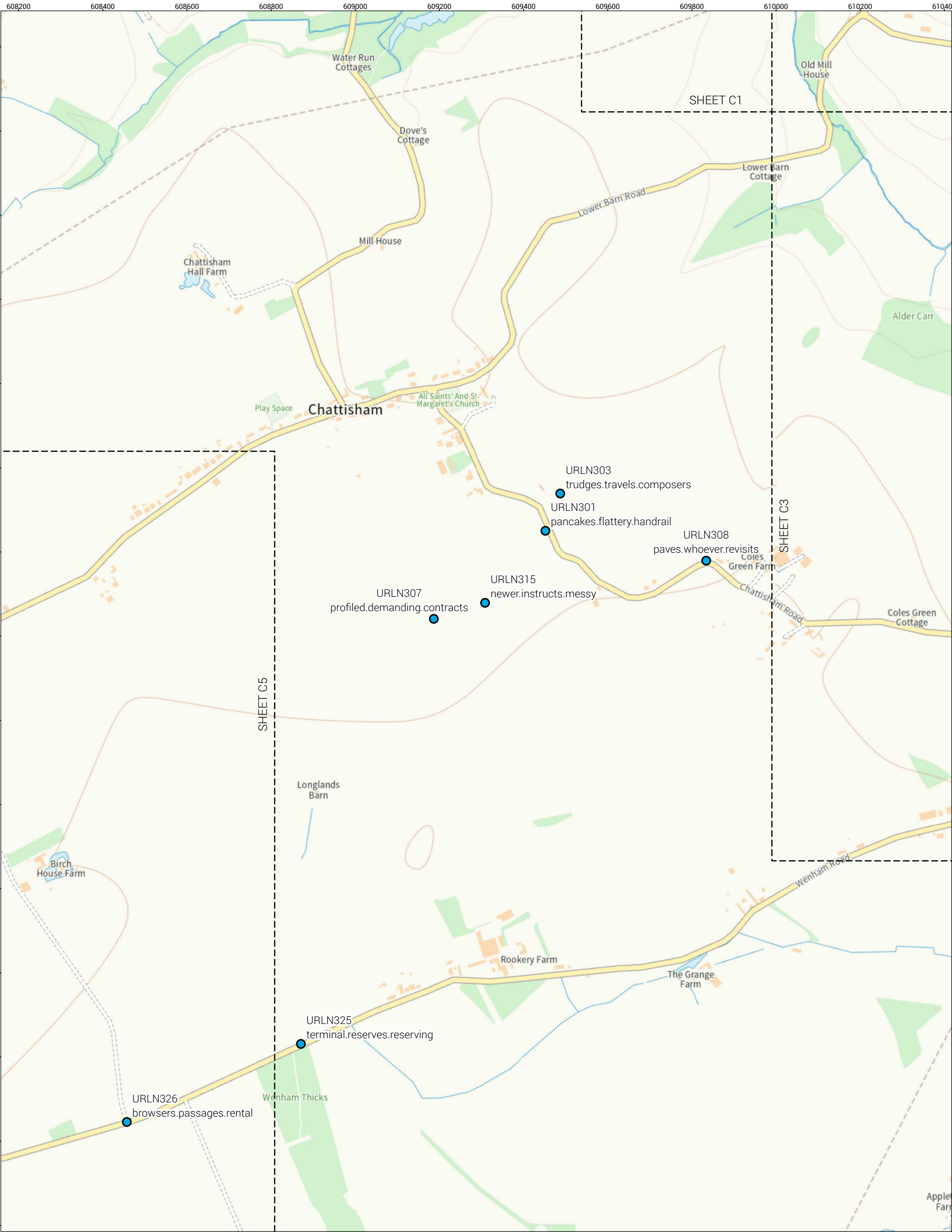
© Crown copyright and database rights 2025
Ordnance Survey License Number AC0000849937.

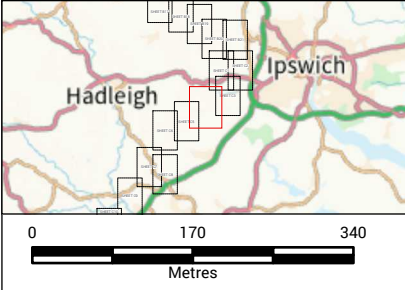
Ordnance Survey
Licensed Mapping

THIS DRAWING IS PROTECTED BY COPYRIGHT. IT MAY NOT BE REPRODUCED IN ANY FORM OR BY ANY MEANS FOR ANY PURPOSE WITHOUT WRITTEN PERMISSION OF FISHER GERMAN LLP. CHARTERED SURVEYORS.

Information produced by HM Land Registry. Crown copyright and database rights 2025.


DRAWING REF:
NG-NT-2025-04-GF-NP-UNRL S48
SHEET C3

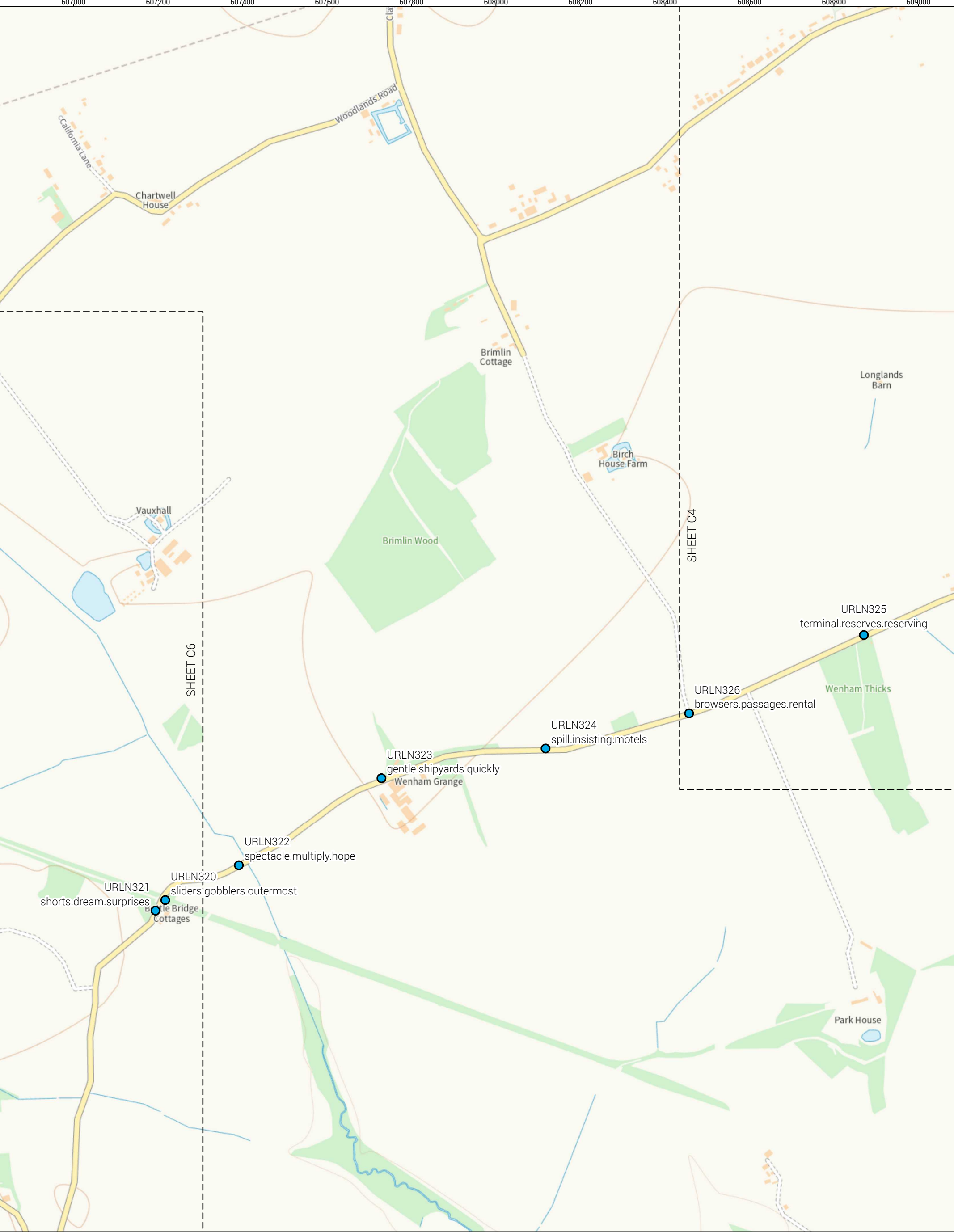


<div>OVERVIEW WINDOW</div> 	REVISION: A	FP. 105141-008
	CLIENT: nationalgrid	
	SCHEME: Norwich to Tilbury	
	TITLE: Location Plan	
	SCALE: 1:8,000 @ A3 DATE: 23/04/2025	

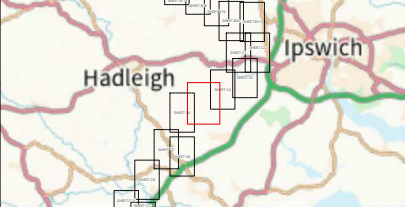
LEGEND:

 URLN Parcel Location

 FISHER GERMAN The Estates Office, Norman Court Ashby de la Zouch, Leicestershire, LE65 2UZ 01530 412821 fishergerman.co.uk	<p>© Crown copyright and database rights 2025 Ordnance Survey License Number AC0000849937.</p>  Licensed Mapping
	<p><small>THIS DRAWING IS PROTECTED BY COPYRIGHT. IT MAY NOT BE REPRODUCED IN ANY FORM OR BY ANY MEANS FOR ANY PURPOSE WITHOUT WRITTEN PERMISSION OF FISHER GERMAN LLP. CHARTERED SURVEYORS.</small></p> <p><small>Information produced by HM Land Registry. Crown copyright and database rights 2025.</small></p>
	DRAWING REF: NG-NT-2025-04-GF-NP-UNRL S48 SHEET C4



OVERVIEW WINDOW



0170340

Metres

REVISION: A	FP. 105141-008
CLIENT:	nationalgrid
SCHEME:	Norwich to Tilbury
TITLE:	Location Plan
SCALE: 1:8,000 @ A3	DATE: 23/04/2025

LEGEND:


URLN Parcel Location



**FISHER
GERMAN**

The Estates Office,
Norman Court
Ashby de la Zouch,
Leicestershire,
LE65 2UZ
01530 412821
fishergerman.co.uk

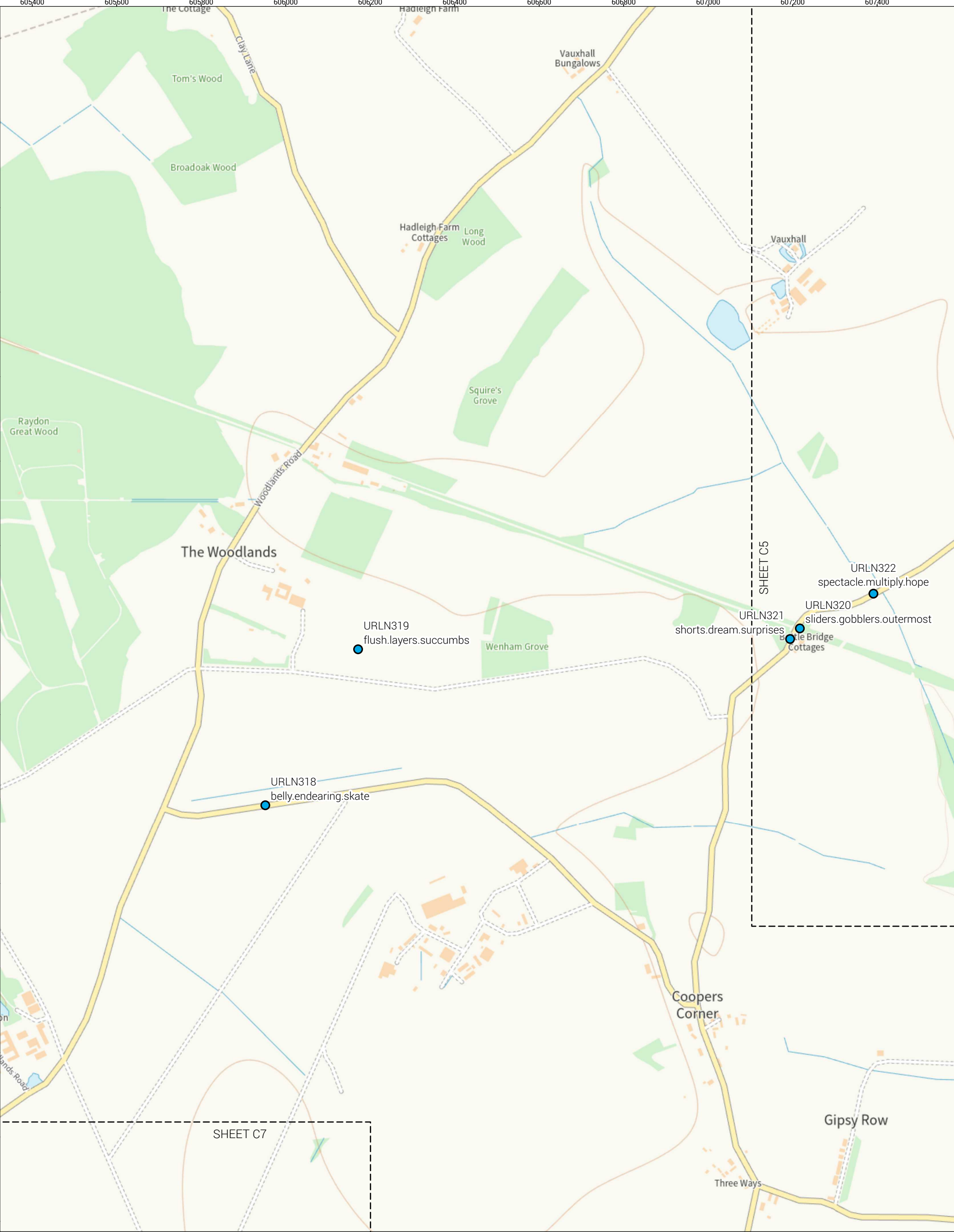
© Crown copyright and database rights 2025
Ordnance Survey License Number AC0000849937.



Licensed Mapping

THIS DRAWING IS PROTECTED BY COPYRIGHT. IT MAY NOT BE REPRODUCED IN ANY FORM OR BY ANY MEANS FOR ANY PURPOSE WITHOUT WRITTEN PERMISSION OF FISHER GERMAN LLP. CHARTERED SURVEYORS.
Information produced by HM Land Registry. Crown copyright and database rights 2025.

DRAWING REF:
NG-NT-2025-04-GF-NP-UNRL S48
SHEET C5



OVERVIEW WINDOW

0170340

Metres

REVISION: A	FP: 105141-008
CLIENT:	nationalgrid
SCHEME:	Norwich to Tilbury
TITLE:	Location Plan
SCALE: 1:8,000 @ A3	
DATE: 23/04/2025	

LEGEND:


URLN Parcel Location



**FISHER
GERMAN**

The Estates Office,
Norman Court
Ashby de la Zouch,
Leicestershire,
LE65 2UZ
01530 412821
fishergerman.co.uk

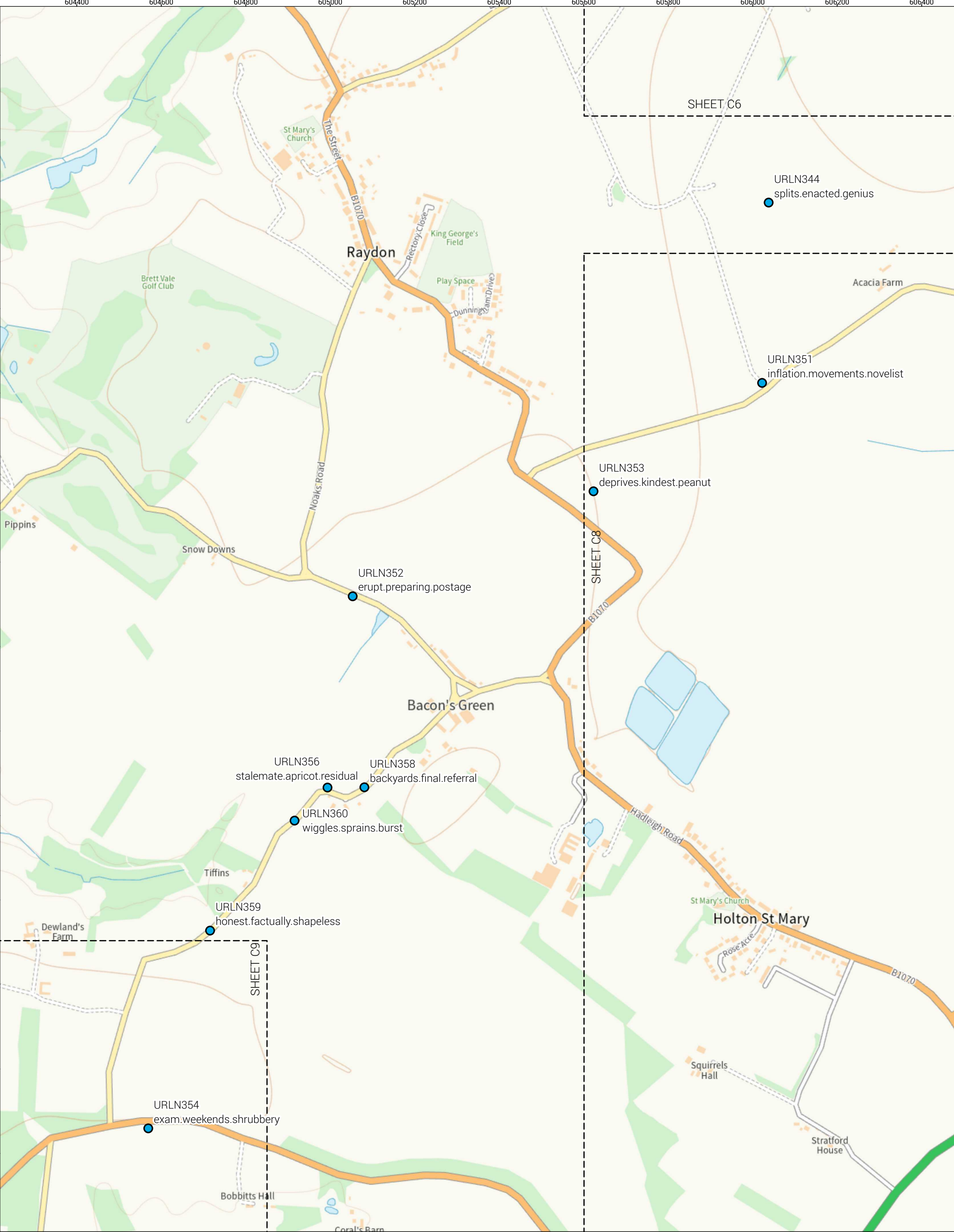
© Crown copyright and database rights 2025
Ordnance Survey License Number AC0000849937.



Licensed Mapping

THIS DRAWING IS PROTECTED BY COPYRIGHT. IT MAY NOT BE REPRODUCED IN ANY FORM OR BY ANY MEANS FOR ANY PURPOSE WITHOUT WRITTEN PERMISSION OF FISHER GERMAN LLP. CHARTERED SURVEYORS.
Information produced by HM Land Registry. Crown copyright and database rights 2025.

DRAWING REF:
NG-NT-2025-04-GF-NP-UNRL S48
SHEET C6



OVERVIEW WINDOW

0170340

Metres

REVISION: A	FP. 105141-008
CLIENT:	nationalgrid
SCHEME:	Norwich to Tilbury
TITLE:	Location Plan
SCALE: 1:8,000 @ A3	DATE: 23/04/2025

LEGEND:

URLN Parcel Location

**FISHER
GERMAN**

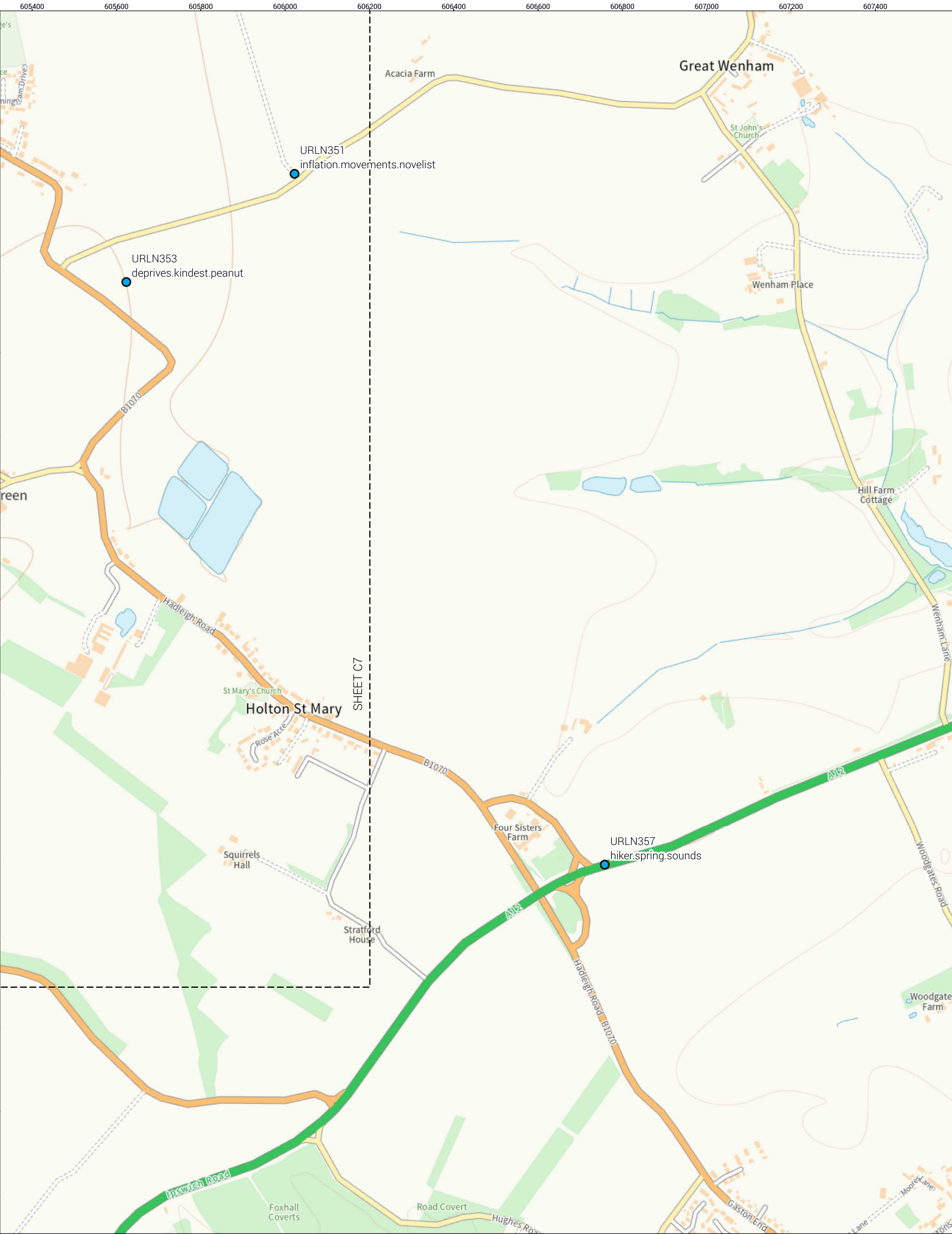
The Estates Office,
Norman Court
Ashby de la Zouch,
Leicestershire,
LE65 2UZ
01530 412821
fishergerman.co.uk

© Crown copyright and database rights 2025
Ordnance Survey License Number AC0000849937.

Licensed Mapping

THIS DRAWING IS PROTECTED BY COPYRIGHT. IT MAY NOT BE REPRODUCED IN ANY FORM OR BY ANY MEANS FOR ANY PURPOSE WITHOUT WRITTEN PERMISSION OF FISHER GERMAN LLP, CHARTERED SURVEYORS.
Information produced by HM Land Registry. Crown copyright and database rights 2025.

DRAWING REF:
NG-NT-2025-04-GF-NP-UNRL S48
SHEET C7



OVERVIEW WINDOW

REVISION: A	FP. 105141-008
CLIENT:	nationalgrid
SCHEME:	Norwich to Tilbury
TITLE:	Location Plan
SCALE: 1:8,000 @ A3	DATE: 23/04/2025

LEGEND:

URLN Parcel Location

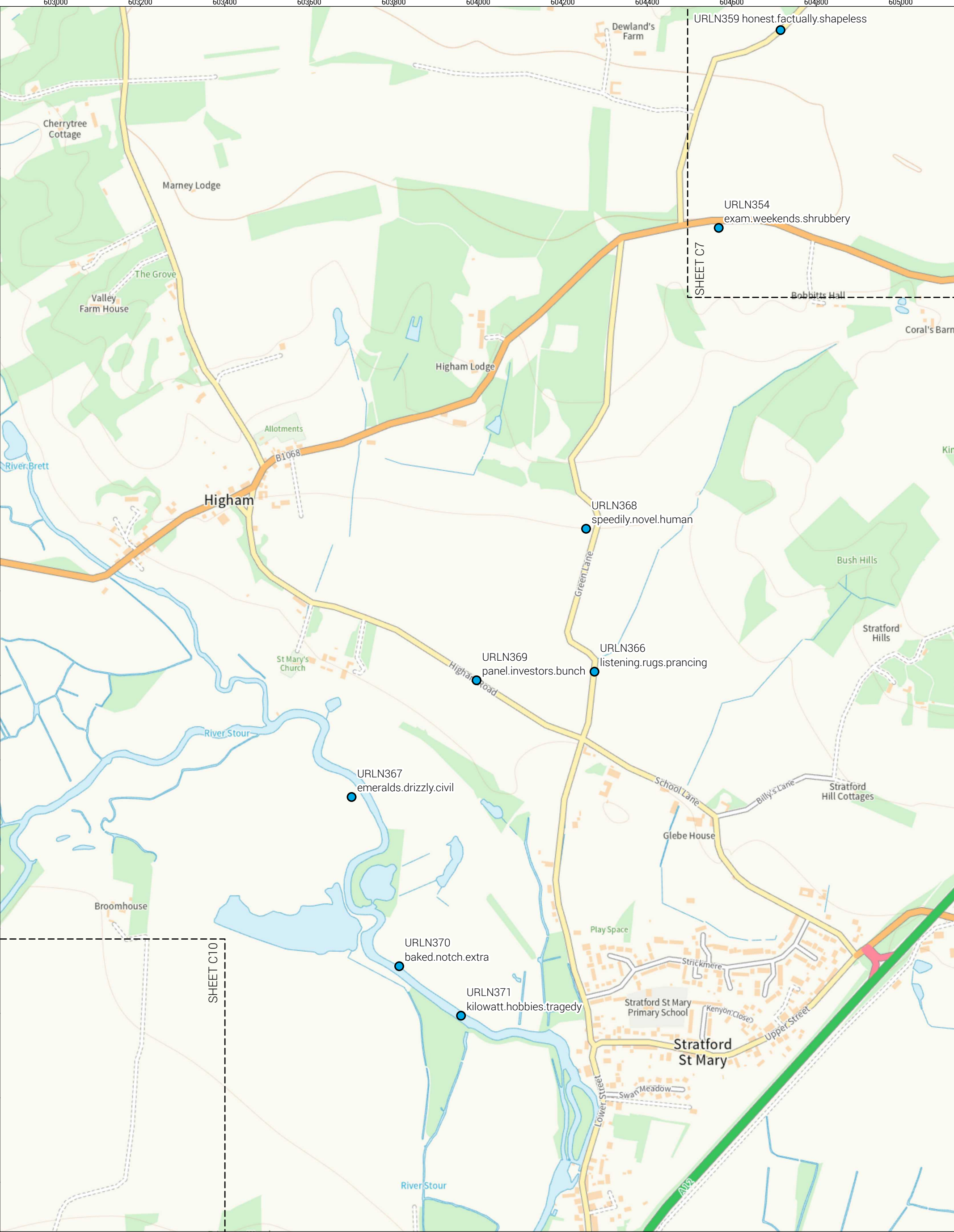
The Estates Office,
Norman Court
Ashby de la Zouch,
Leicestershire,
LE65 2UZ
01530 412821
fishergerman.co.uk

© Crown copyright and database rights 2025
Ordnance Survey License Number AC0000849937.

Licensed Mapping

THIS DRAWING IS PROTECTED BY COPYRIGHT. IT MAY NOT BE REPRODUCED IN ANY FORM OR BY ANY MEANS FOR ANY PURPOSE WITHOUT WRITTEN PERMISSION OF FISHER GERMAN LLP, CHARTERED SURVEYORS.
Information produced by HM Land Registry. Crown copyright and database rights 2025.

DRAWING REF:
NG-NT-2025-04-GF-NP-UNRL S48
SHEET C8



OVERVIEW WINDOW

0170340

Metres

REVISION: A	FP. 105141-008
CLIENT:	nationalgrid
SCHEME:	Norwich to Tilbury
TITLE:	Location Plan
SCALE: 1:8,000 @ A3	
DATE: 23/04/2025	

LEGEND:

URLN Parcel Location

**FISHER
GERMAN**

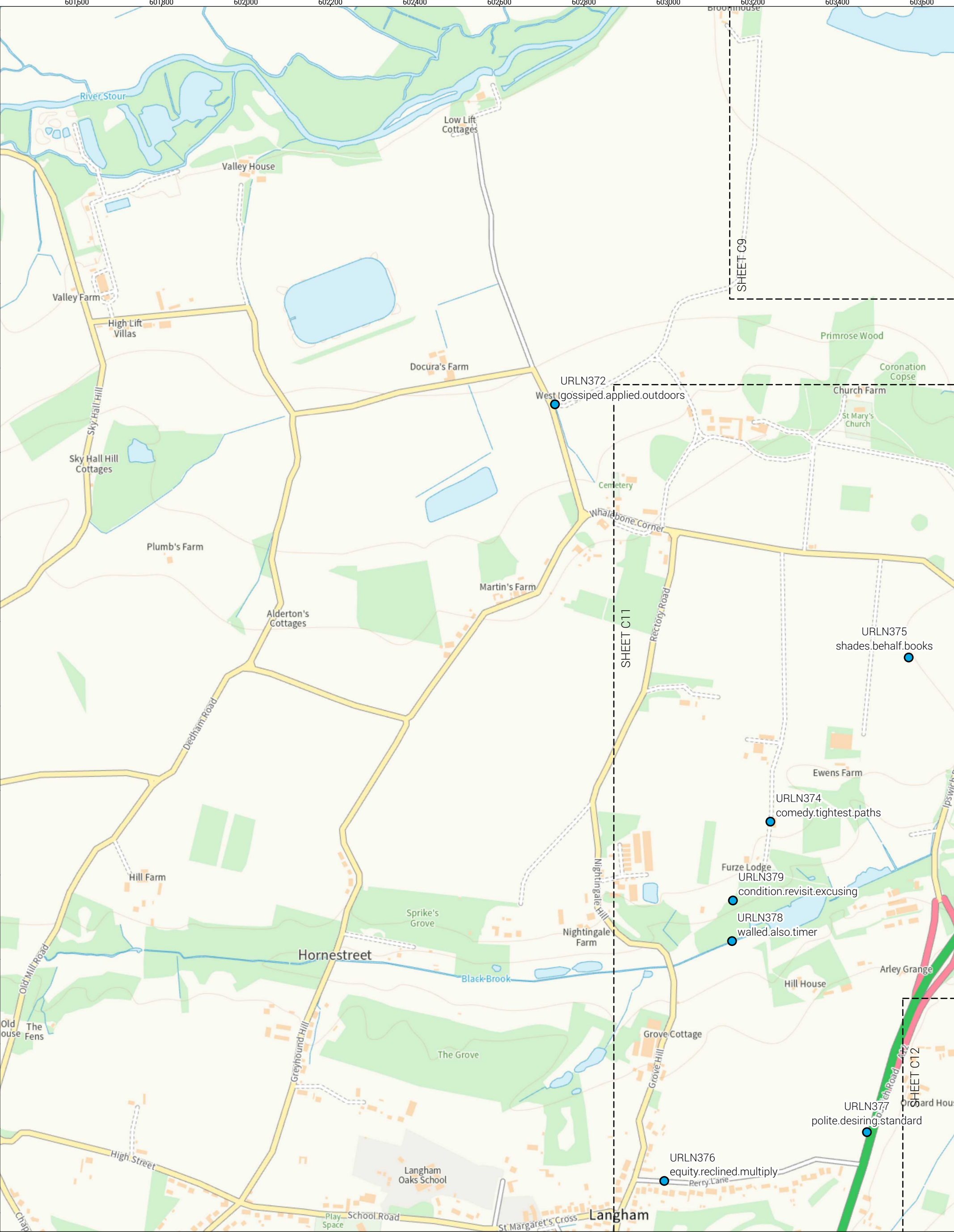
The Estates Office,
Norman Court
Ashby de la Zouch,
Leicestershire,
LE65 2UZ
01530 412821
fishergerman.co.uk

© Crown copyright and database rights 2025
Ordnance Survey License Number AC0000849937.

Licensed Mapping

THIS DRAWING IS PROTECTED BY COPYRIGHT. IT MAY NOT BE REPRODUCED IN ANY FORM OR BY ANY MEANS FOR ANY PURPOSE WITHOUT WRITTEN PERMISSION OF FISHER GERMAN LLP. CHARTERED SURVEYORS.
Information produced by HM Land Registry. Crown copyright and database rights 2025.

DRAWING REF:
NG-NT-2025-04-GF-NP-UNRL S48
SHEET C9



OVERVIEW WINDOW

0170340

Metres

REVISION: A	FP. 105141-008
CLIENT:	nationalgrid
SCHEME:	Norwich to Tilbury
TITLE:	Location Plan
SCALE: 1:8,000 @ A3	DATE: 23/04/2025

LEGEND:

URLN Parcel Location

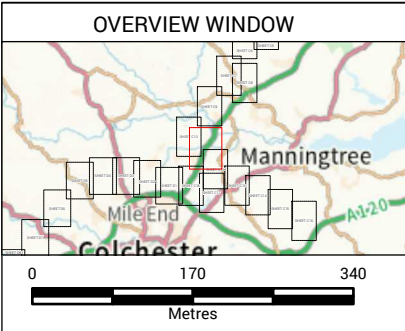
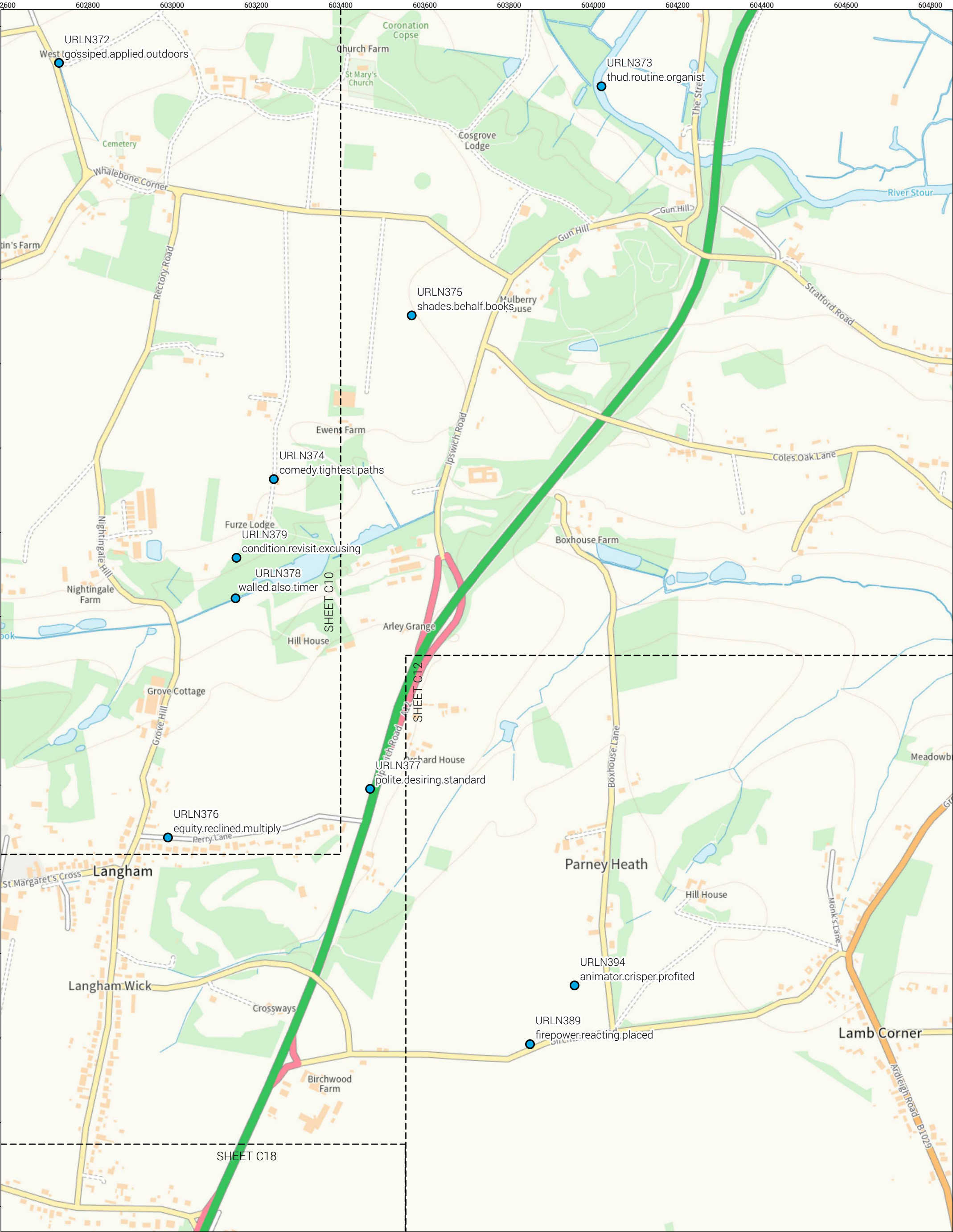
The Estates Office,
Norman Court
Ashby de la Zouch,
Leicestershire,
LE65 2UZ
01530 412821
fishergerman.co.uk

© Crown copyright and database rights 2025
Ordnance Survey License Number AC0000849937.

Licensed Mapping

THIS DRAWING IS PROTECTED BY COPYRIGHT. IT MAY NOT BE REPRODUCED IN ANY FORM OR BY ANY MEANS FOR ANY PURPOSE WITHOUT WRITTEN PERMISSION OF FISHER GERMAN LLP. CHARTERED SURVEYORS.
Information produced by HM Land Registry. Crown copyright and database rights 2025.

DRAWING REF:
NG-NT-2025-04-GF-NP-UNRL S48
SHEET C10



REVISION: A	FP: 105141-008
CLIENT:	nationalgrid
SCHEME:	Norwich to Tilbury
TITLE:	Location Plan
SCALE: 1:8,000 @ A3	DATE: 23/04/2025

LEGEND:

- URLN Parcel Location

FISHER GERMAN

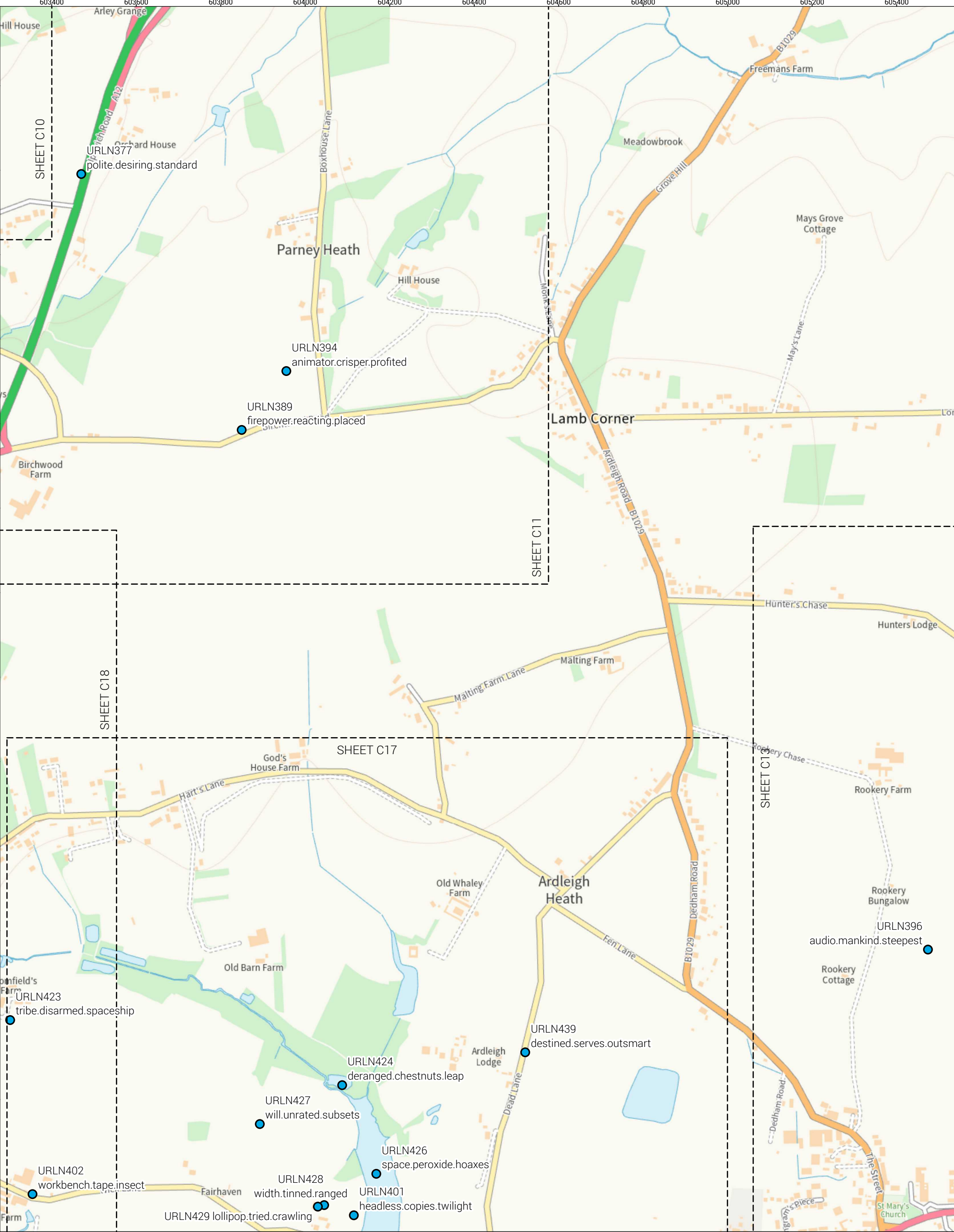
The Estates Office,
Norman Court
Ashby de la Zouch,
Leicestershire,
LE65 2UZ
01530 412821
fishergerman.co.uk

© Crown copyright and database rights 2025
Ordnance Survey License Number AC000849937.

Ordnance Survey
Licensed Mapping

THIS DRAWING IS PROTECTED BY COPYRIGHT. IT MAY NOT BE REPRODUCED IN ANY FORM OR BY ANY MEANS FOR ANY PURPOSE WITHOUT WRITTEN PERMISSION OF FISHER GERMAN LLP, CHARTERED SURVEYORS.
Information produced by HM Land Registry. Crown copyright and database rights 2025.

DRAWING REF:
NG-NT-2025-04-GF-NP-UNRL S48
SHEET C11



OVERVIEW WINDOW

REVISION: A FP: 105141-008

CLIENT: **nationalgrid**

SCHEME:
Norwich to Tilbury

TITLE:
Location Plan

SCALE: 1:8,000 @ A3

DATE: 23/04/2025

LEGEND:

URLN Parcel Location

FISHER GERMAN

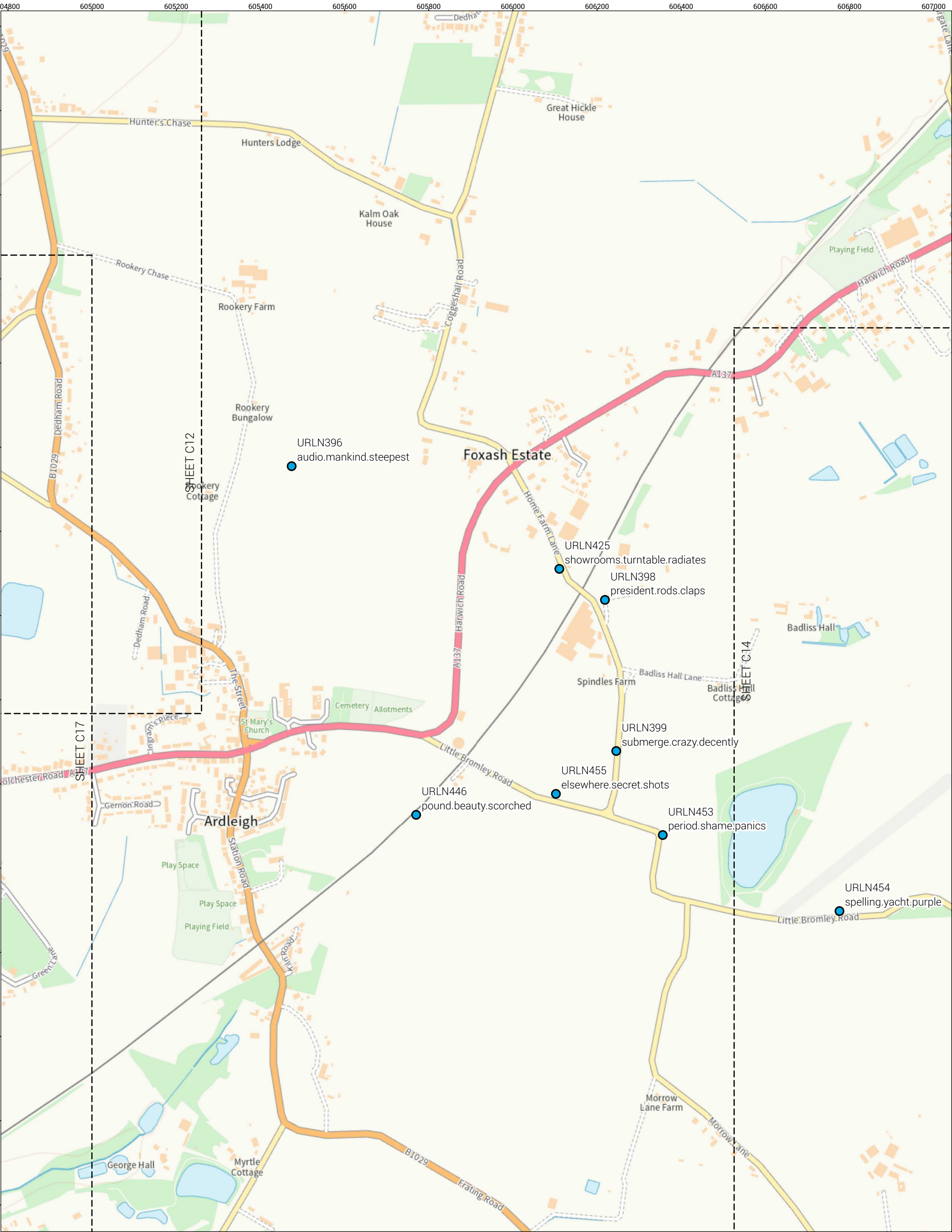
The Estates Office,
Norman Court
Ashby de la Zouch,
Leicestershire,
LE65 2UZ
01530 412821
fishergerman.co.uk

© Crown copyright and database rights 2025
Ordnance Survey License Number AC000849937.

Ordnance Survey
Licensed Mapping

THIS DRAWING IS PROTECTED BY COPYRIGHT. IT MAY NOT BE REPRODUCED IN ANY FORM OR BY ANY MEANS FOR ANY PURPOSE WITHOUT WRITTEN PERMISSION OF FISHER GERMAN LLP. CHARTERED SURVEYORS.
Information produced by HM Land Registry. Crown copyright and database rights 2025.

DRAWING REF:
NG-NT-2025-04-GF-NP-UNRL S48
SHEET C12



OVERVIEW WINDOW		REVISION: A		FP. 105141-008	
		CLIENT: nationalgrid			
		SCHEME: Norwich to Tilbury			
		TITLE: Location Plan			
SCALE: 1:8,000 @ A3		DATE: 23/04/2025			

LEGEND:

- URLN Parcel Location

The Estates Office,
Norman Court
Ashby de la Zouch,
Leicestershire,
LE65 2UZ
01530 412821
fishergerman.co.uk

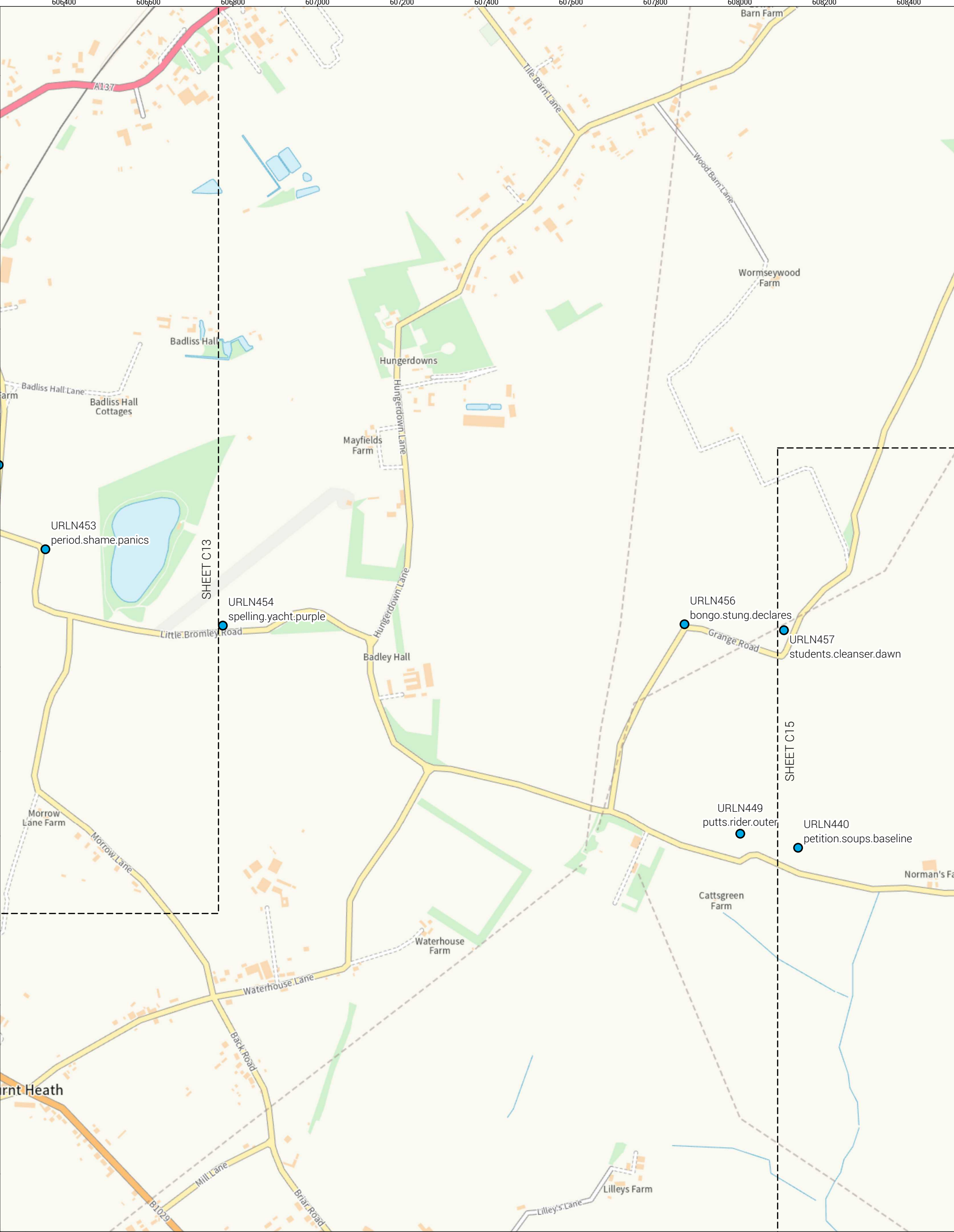
© Crown copyright and database rights 2025
Ordnance Survey License Number AC0000849937.

Licensed Mapping

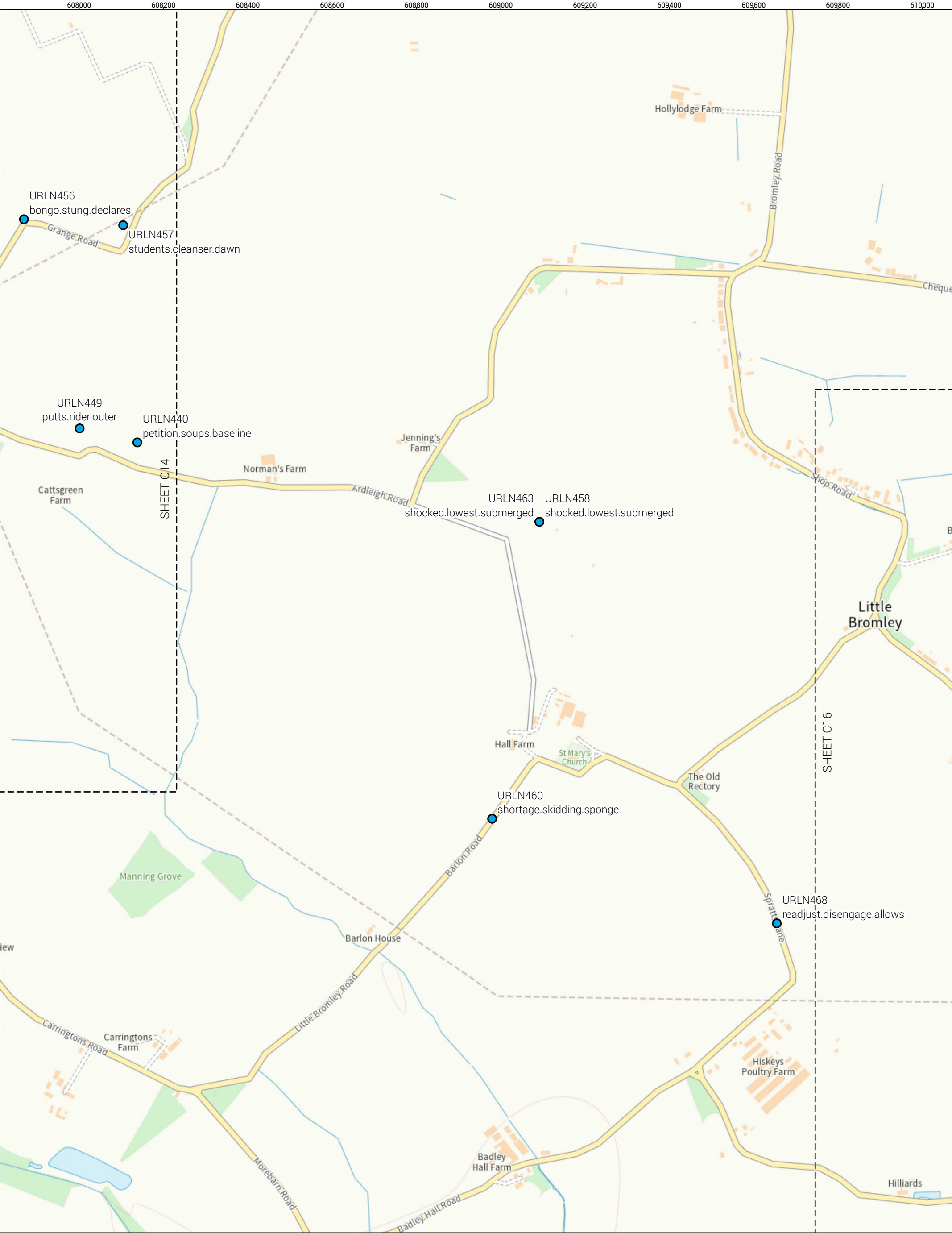
THIS DRAWING IS PROTECTED BY COPYRIGHT. IT MAY NOT BE REPRODUCED IN ANY FORM OR BY ANY MEANS FOR ANY PURPOSE WITHOUT WRITTEN PERMISSION OF FISHER GERMAN LLP. CHARTERED SURVEYORS.

Information produced by HM Land Registry. Crown copyright and database rights 2025.

DRAWING REF:
NG-NT-2025-04-GF-NP-UNRL S48
SHEET C13



OVERVIEW WINDOW		REVISION: A	FP. 105141-008	LEGEND: <div>● URLN Parcel Location</div>	<div><div></div><div>FISHER GERMAN</div><div>The Estates Office, Norman Court Ashby de la Zouch, Leicestershire, LE65 2UZ 01530 412821 fishergerman.co.uk</div></div>	<div>© Crown copyright and database rights 2025 Ordnance Survey License Number AC0000849937.</div> <div> Licensed Mapping</div> <div><small>THIS DRAWING IS PROTECTED BY COPYRIGHT. IT MAY NOT BE REPRODUCED IN ANY FORM OR BY ANY MEANS FOR ANY PURPOSE WITHOUT WRITTEN PERMISSION OF FISHER GERMAN LLP, CHARTERED SURVEYORS. Information produced by HM Land Registry. Crown copyright and database rights 2025.</small></div> <div>DRAWING REF: NG-NT-2025-04-GF-NP-UNRL S48 SHEET C14</div>
		CLIENT: nationalgrid				
		SCHEME: Norwich to Tilbury				
		TITLE: Location Plan				
		SCALE: 1:8,000 @ A3 DATE: 23/04/2025				



OVERVIEW WINDOW

REVISION: A	FP. 105141-008
CLIENT:	nationalgrid
SCHEME:	Norwich to Tilbury
TITLE:	Location Plan
SCALE: 1:8,000 @ A3	DATE: 23/04/2025

LEGEND:

URLN Parcel Location

FISHER GERMAN

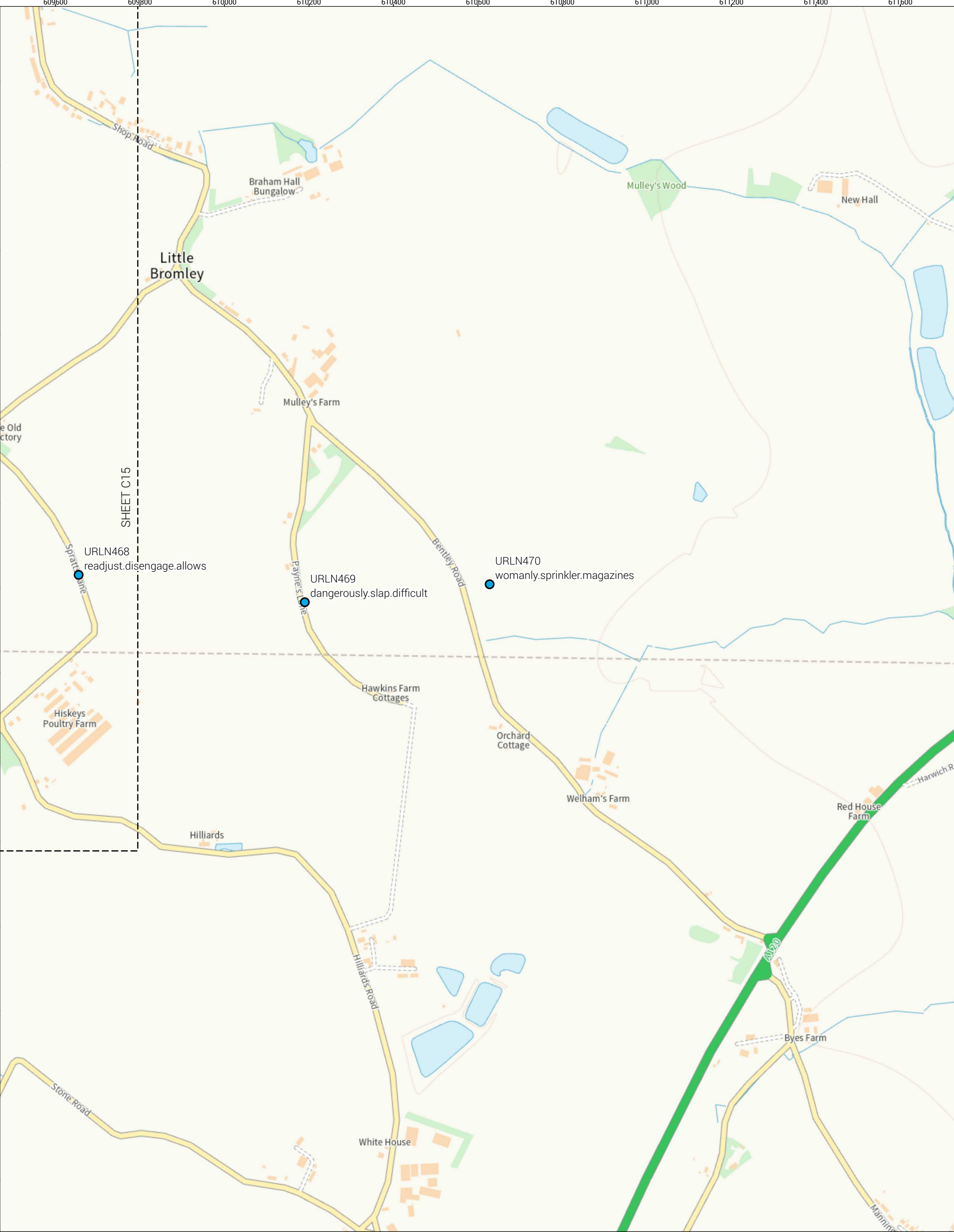
The Estates Office,
Norman Court
Ashby de la Zouch,
Leicestershire,
LE65 2UZ
01530 412821
fishergerman.co.uk

© Crown copyright and database rights 2025
Ordnance Survey License Number AC0000849937.

Ordnance Survey
Licensed Mapping

THIS DRAWING IS PROTECTED BY COPYRIGHT. IT MAY NOT BE REPRODUCED IN ANY FORM OR BY ANY MEANS FOR ANY PURPOSE WITHOUT WRITTEN PERMISSION OF FISHER GERMAN LLP, CHARTERED SURVEYORS.
Information produced by HM Land Registry. Crown copyright and database rights 2025.

DRAWING REF:
NG-NT-2025-04-GF-NP-UNRL S48
SHEET C15



OVERVIEW WINDOW

0170340

Metres

REVISION: A	FP. 105141-008
CLIENT:	nationalgrid
SCHEME:	Norwich to Tilbury
TITLE:	Location Plan
SCALE: 1:8,000 @ A3	
DATE: 23/04/2025	

LEGEND:

URLN Parcel Location

**FISHER
GERMAN**

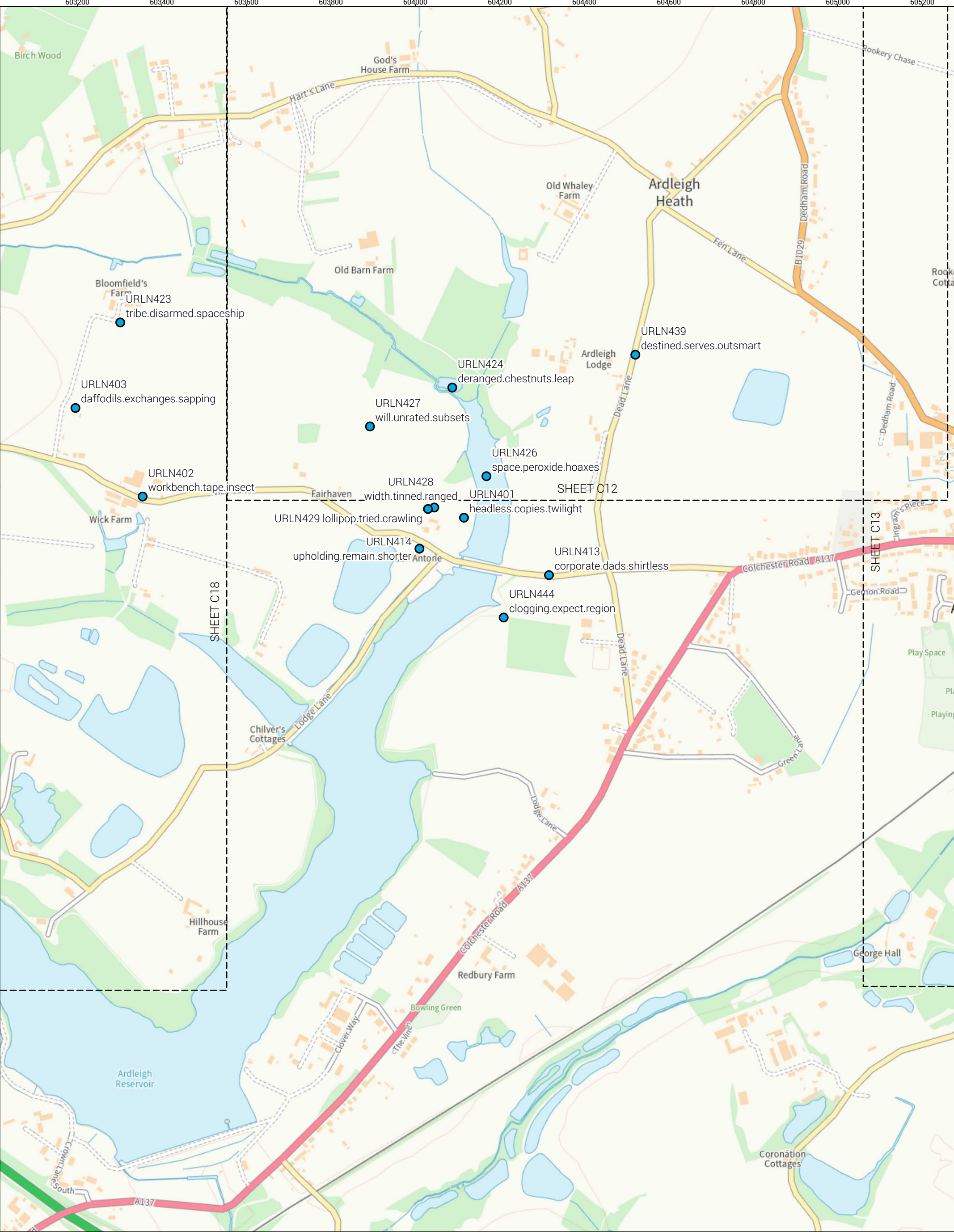
The Estates Office,
Norman Court
Ashby de la Zouch,
Leicestershire,
LE65 2UZ
01530 412821
fishergerman.co.uk

© Crown copyright and database rights 2025
Ordnance Survey License Number AC0000849937.

Licensed Mapping

THIS DRAWING IS PROTECTED BY COPYRIGHT. IT MAY NOT BE REPRODUCED IN ANY FORM OR BY ANY MEANS FOR ANY PURPOSE WITHOUT WRITTEN PERMISSION OF FISHER GERMAN LLP, CHARTERED SURVEYORS.
Information produced by HM Land Registry. Crown copyright and database rights 2025.

DRAWING REF:
NG-NT-2025-04-GF-NP-UNRL S48
SHEET C16



OVERVIEW WINDOW

0170340

Metres

REVISION: A	FP: 105141-008
CLIENT:	nationalgrid
SCHEME:	Norwich to Tilbury
TITLE:	Location Plan
SCALE: 1:8,000 @ A3	DATE: 23/04/2025

LEGEND:

URLN Parcel Location

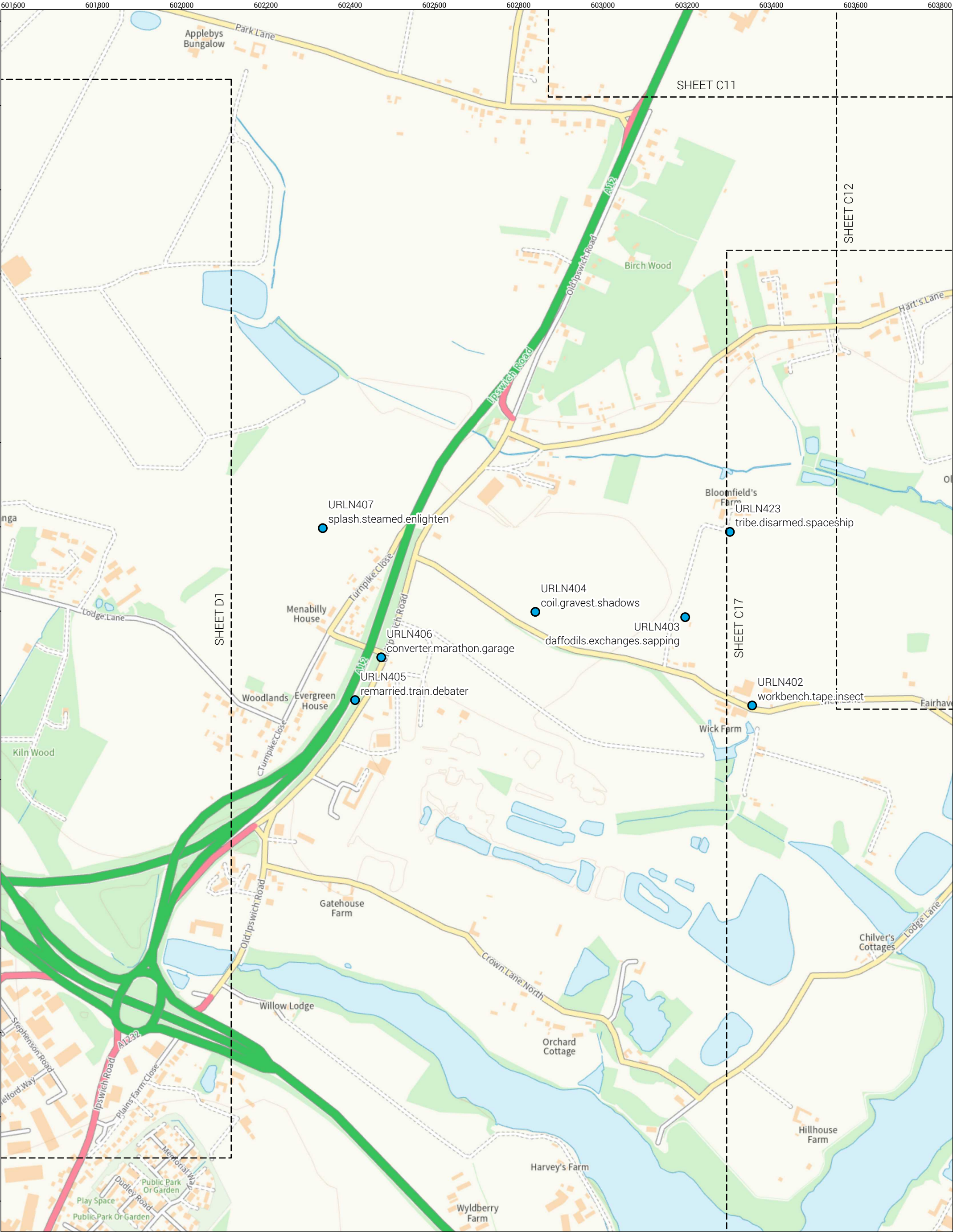
The Estates Office,
Norman Court
Ashby de la Zouch,
Leicestershire,
LE65 2UZ
01530 412821
fishergerman.co.uk

© Crown copyright and database rights 2025
Ordnance Survey License Number AC0000849937.

Licensed Mapping

THIS DRAWING IS PROTECTED BY COPYRIGHT. IT MAY NOT BE REPRODUCED IN ANY FORM OR BY ANY MEANS FOR ANY PURPOSE WITHOUT WRITTEN PERMISSION OF FISHER GERMAN LLP. CHARTERED SURVEYORS.
Information produced by HM Land Registry. Crown copyright and database rights 2025.

DRAWING REF:
NG-NT-2025-04-GF-NP-UNRL S48
SHEET C17



OVERVIEW WINDOW

REVISION: A	FP: 105141-008
CLIENT:	nationalgrid
SCHEME:	Norwich to Tilbury
TITLE:	Location Plan
SCALE: 1:8,000 @ A3	DATE: 23/04/2025

LEGEND:

URLN Parcel Location

**FISHER
GERMAN**

The Estates Office,
Norman Court
Ashby de la Zouch,
Leicestershire,
LE65 2UZ
01530 412821
fishergerman.co.uk

© Crown copyright and database rights 2025
Ordnance Survey License Number AC000849937.

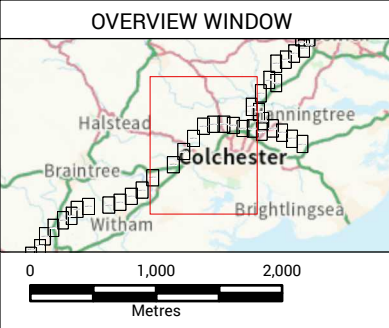
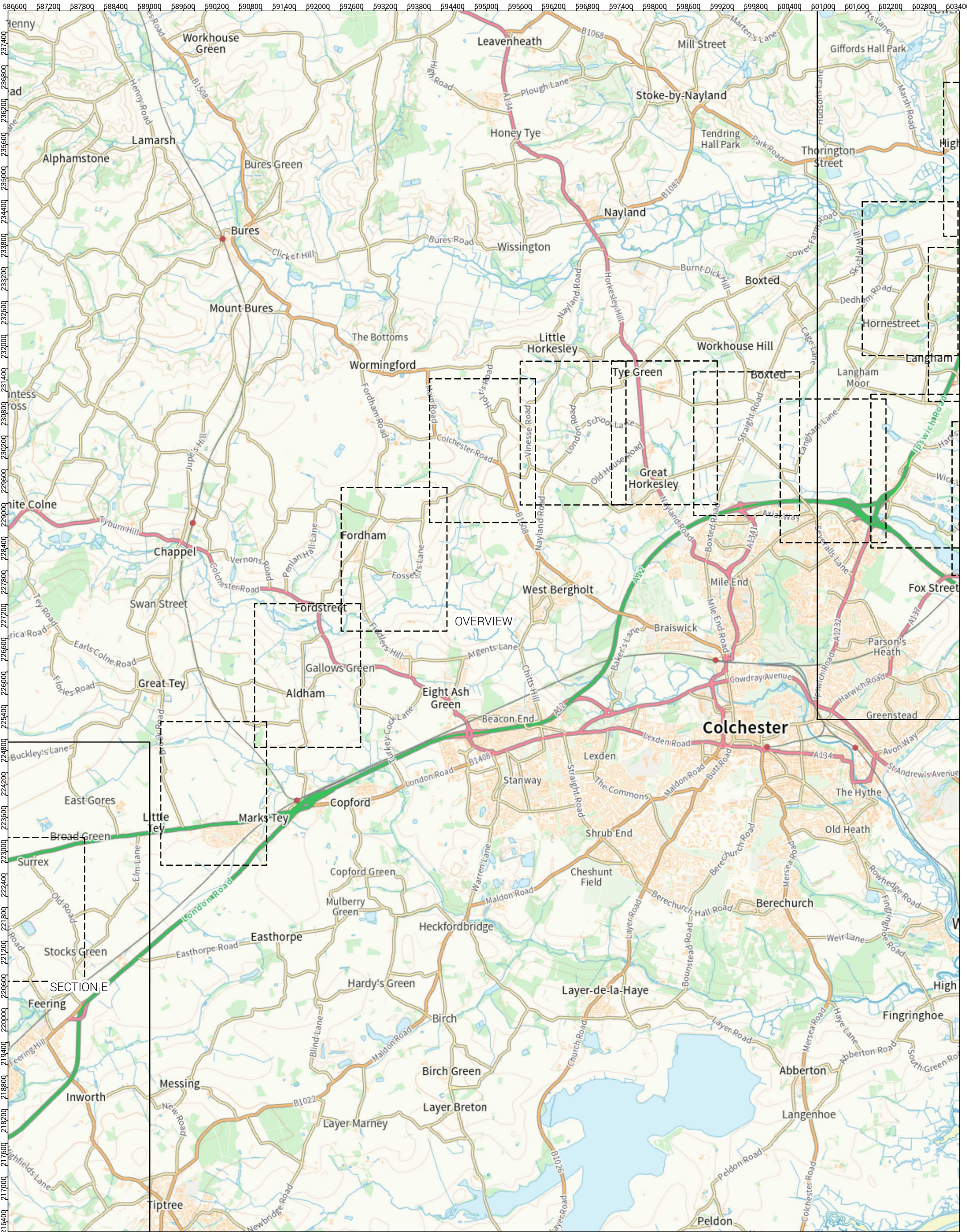
Licensed Mapping

THIS DRAWING IS PROTECTED BY COPYRIGHT. IT MAY NOT BE REPRODUCED IN ANY FORM OR BY ANY MEANS FOR ANY PURPOSE WITHOUT WRITTEN PERMISSION OF FISHER GERMAN LLP. CHARTERED SURVEYORS.
Information produced by HM Land Registry. Crown copyright and database rights 2025.

DRAWING REF:
NG-NT-2025-04-GF-NP-UNRL S48
SHEET C18

Appendix H5.6

URLN S48 Notices –
Section D location maps



REVISION: A	FP. 105141-008
CLIENT: nationalgrid	
SCHEME: Norwich to Tilbury	
TITLE: Location Plan	
SCALE: 1:60,000 @ A3	
DATE: 23/04/2025	


LEGEND:



**FISHER
GERMAN**

The Estates Office,
Norman Court
Ashby de la Zouch,
Leicestershire,
LE65 2UZ
01530 412821
fishergerman.co.uk

© Crown copyright and database rights 2025
Ordnance Survey License Number AC000849937.

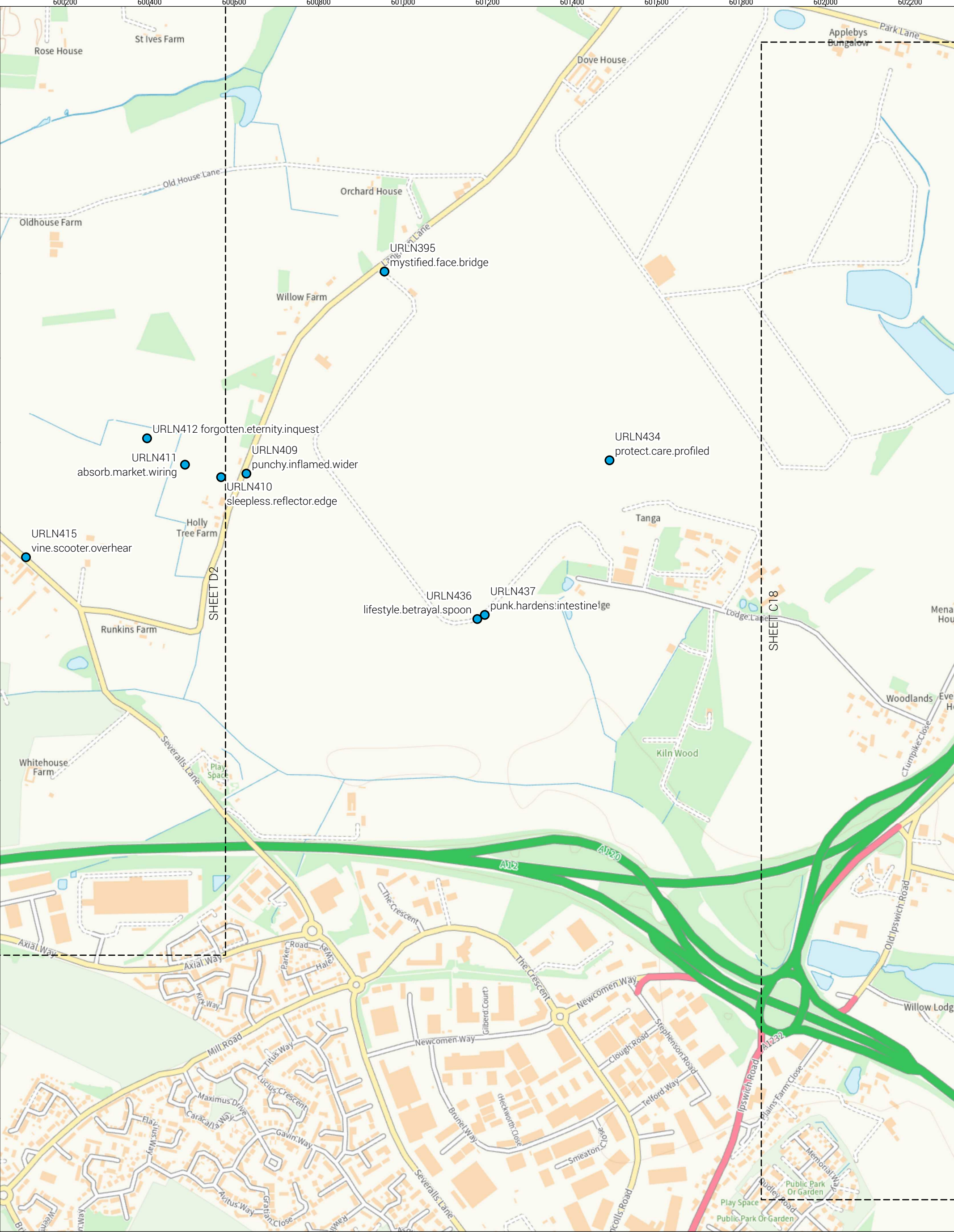


**Ordnance
Survey**

Licensed Mapping

THIS DRAWING IS PROTECTED BY COPYRIGHT. IT MAY NOT BE REPRODUCED IN ANY FORM OR BY ANY MEANS FOR ANY PURPOSE WITHOUT WRITTEN PERMISSION OF FISHER GERMAN LLP. CHARTERED SURVEYORS.
Information produced by HM Land Registry. Crown copyright and database rights 2025.

DRAWING REF:
NG-NT-2025-04-GF-NP-UNRL S48
SECTION D



OVERVIEW WINDOW

0170340

Metres

REVISION: A	FP: 105141-008
CLIENT:	nationalgrid
SCHEME:	Norwich to Tilbury
TITLE:	Location Plan
SCALE:	1:8,000 @ A3
DATE:	23/04/2025

LEGEND:

URLN Parcel Location

**FISHER
GERMAN**

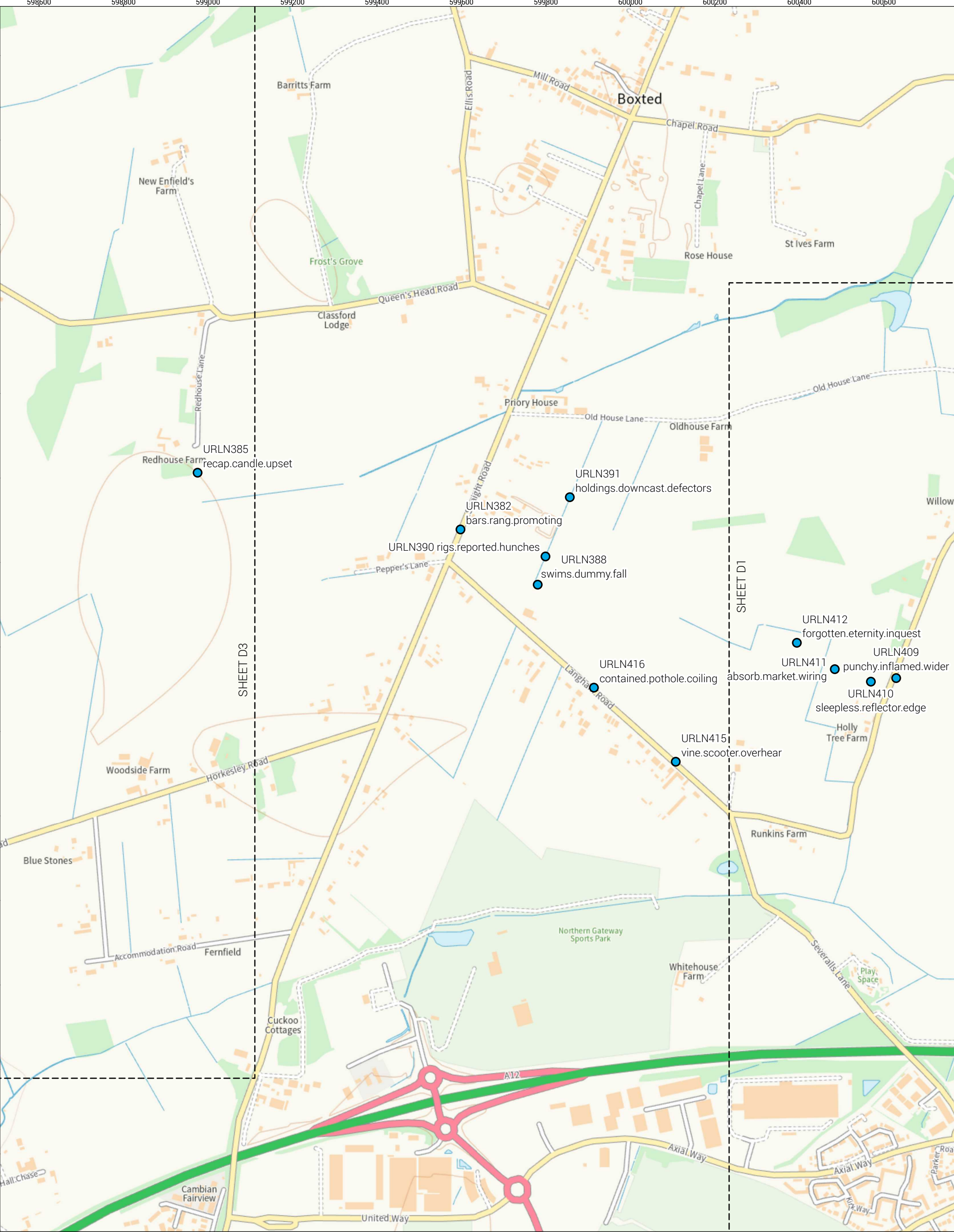
The Estates Office,
Norman Court
Ashby de la Zouch,
Leicestershire,
LE65 2UZ
01530 412821
fishergerman.co.uk

© Crown copyright and database rights 2025
Ordnance Survey License Number AC0000849937.

Licensed Mapping

THIS DRAWING IS PROTECTED BY COPYRIGHT. IT MAY NOT BE REPRODUCED IN ANY FORM OR BY ANY MEANS FOR ANY PURPOSE WITHOUT WRITTEN PERMISSION OF FISHER GERMAN LLP, CHARTERED SURVEYORS.
Information produced by HM Land Registry. Crown copyright and database rights 2025.

DRAWING REF:
NG-NT-2025-04-GF-NP-UNRL S48
SHEET D1



OVERVIEW WINDOW

0 170 340
Metres

REVISION: A	FP. 105141-008
CLIENT:	nationalgrid
SCHEME:	Norwich to Tilbury
TITLE:	Location Plan
SCALE: 1:8,000 @ A3	DATE: 23/04/2025

LEGEND:

URLN Parcel Location

**FISHER
GERMAN**

The Estates Office,
Norman Court
Ashby de la Zouch,
Leicestershire,
LE65 2UZ
01530 412821
fishergerman.co.uk

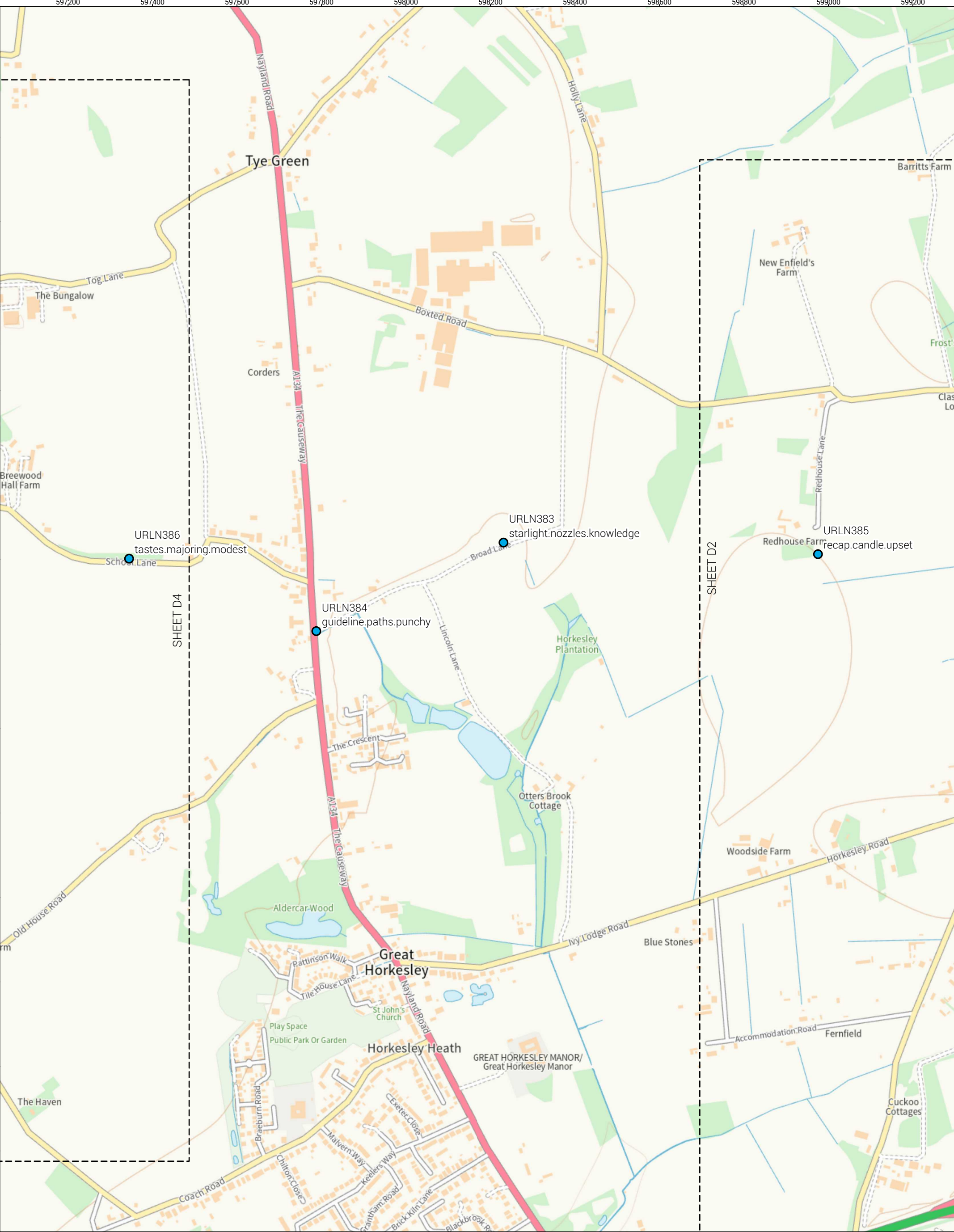
© Crown copyright and database rights 2025
Ordnance Survey License Number AC0000849937.

**Ordnance
Survey**

Licensed Mapping

THIS DRAWING IS PROTECTED BY COPYRIGHT. IT MAY NOT BE REPRODUCED IN ANY FORM OR BY ANY MEANS FOR ANY PURPOSE WITHOUT WRITTEN PERMISSION OF FISHER GERMAN LLP. CHARTERED SURVEYORS.
Information produced by HM Land Registry. Crown copyright and database rights 2025.

DRAWING REF:
NG-NT-2025-04-GF-NP-UNRL S48
SHEET D2



OVERVIEW WINDOW

0170340

Metres

REVISION: A	FP. 105141-008
CLIENT:	nationalgrid
SCHEME:	Norwich to Tilbury
TITLE:	Location Plan
SCALE: 1:8,000 @ A3	DATE: 23/04/2025

LEGEND:

●

URLN Parcel Location

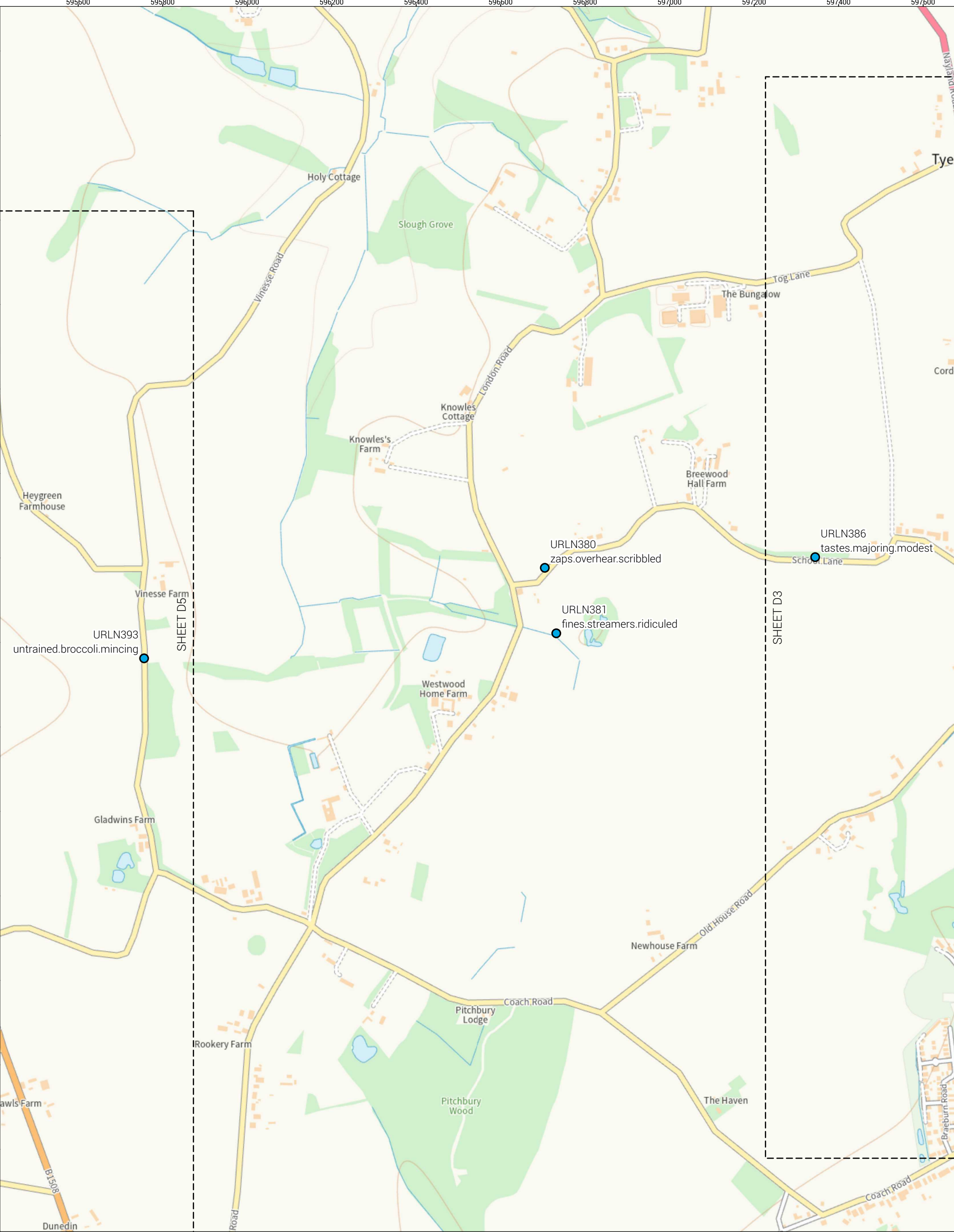
The Estates Office,
Norman Court
Ashby de la Zouch,
Leicestershire,
LE65 2UZ
01530 412821
fishergerman.co.uk

© Crown copyright and database rights 2025
Ordnance Survey License Number AC0000849937.

Licensed Mapping

THIS DRAWING IS PROTECTED BY COPYRIGHT. IT MAY NOT BE REPRODUCED IN ANY FORM OR BY ANY MEANS FOR ANY PURPOSE WITHOUT WRITTEN PERMISSION OF FISHER GERMAN LLP. CHARTERED SURVEYORS.
Information produced by HM Land Registry. Crown copyright and database rights 2025.

DRAWING REF:
NG-NT-2025-04-GF-NP-UNRL S48
SHEET D3



<div>OVERVIEW WINDOW</div>	REVISION: A	FP. 105141-008
	CLIENT:	nationalgrid
	SCHEME:	Norwich to Tilbury
	TITLE:	Location Plan
	SCALE: 1:8,000 @ A3	DATE: 23/04/2025

LEGEND:


URLN Parcel Location



**FISHER
GERMAN**

The Estates Office,
Norman Court
Ashby de la Zouch,
Leicestershire,
LE65 2UZ
01530 412821
fishergerman.co.uk

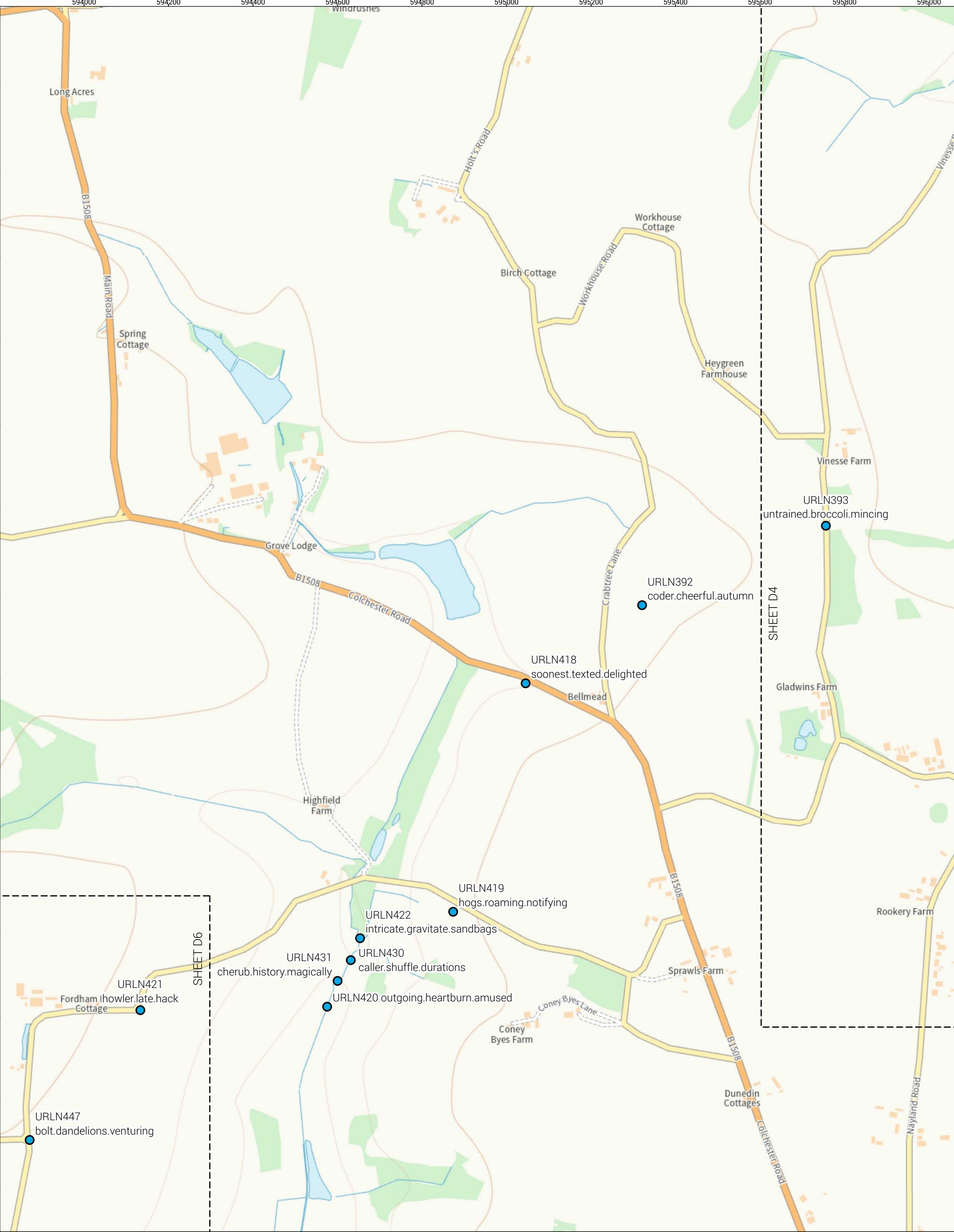
© Crown copyright and database rights 2025
Ordnance Survey License Number AC0000849937.



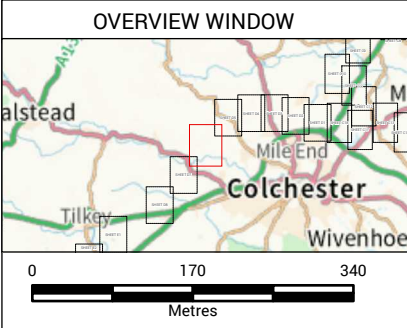
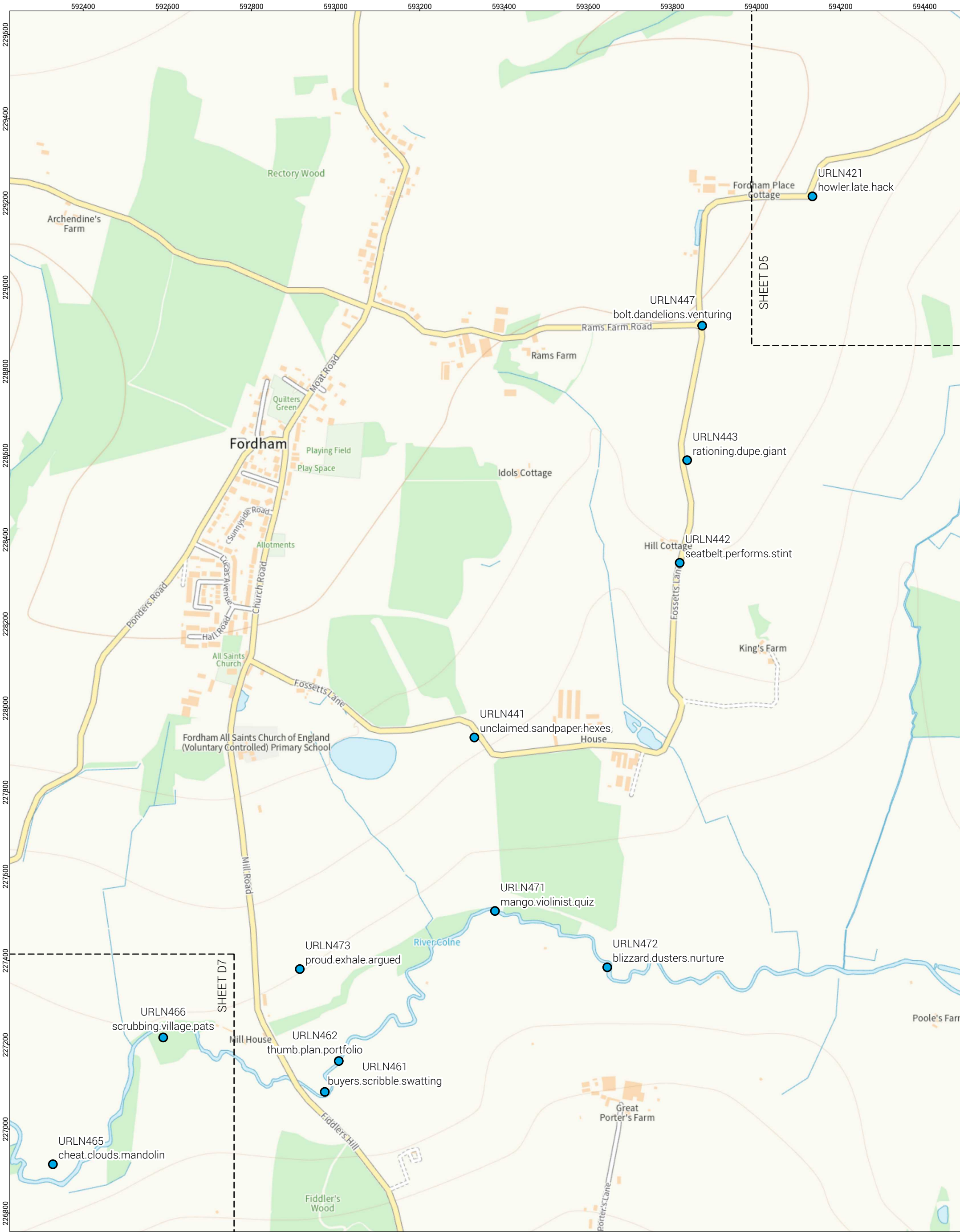
Licensed Mapping

THIS DRAWING IS PROTECTED BY COPYRIGHT. IT MAY NOT BE REPRODUCED IN ANY FORM OR BY ANY MEANS FOR ANY PURPOSE WITHOUT WRITTEN PERMISSION OF FISHER GERMAN LLP, CHARTERED SURVEYORS.
Information produced by HM Land Registry. Crown copyright and database rights 2025.

DRAWING REF:
NG-NT-2025-04-GF-NP-UNRL S48
SHEET D4



OVERVIEW WINDOW		REVISION: A	FP. 105141-008	LEGEND: <div>● URLN Parcel Location</div>	<div><div></div><div>FISHER GERMAN</div><div>The Estates Office, Norman Court Ashby de la Zouch, Leicestershire, LE65 2UZ 01530 412821 fishergerman.co.uk</div></div>	<div>© Crown copyright and database rights 2025 Ordnance Survey License Number AC0000849937.</div> <div></div> <div><small>THIS DRAWING IS PROTECTED BY COPYRIGHT. IT MAY NOT BE REPRODUCED IN ANY FORM OR BY ANY MEANS FOR ANY PURPOSE WITHOUT WRITTEN PERMISSION OF FISHER GERMAN LLP. CHARTERED SURVEYORS.</small></div> <div><small>Information produced by HM Land Registry. Crown copyright and database rights 2025.</small></div> <div>DRAWING REF: NG-NT-2025-04-GF-NP-UNRL S48 SHEET D5</div>
		CLIENT: nationalgrid				
		SCHEME: Norwich to Tilbury				
		TITLE: Location Plan				
		SCALE: 1:8,000 @ A3 DATE: 23/04/2025				



REVISION: A	FP. 105141-008
CLIENT:	nationalgrid
SCHEME:	Norwich to Tilbury
TITLE:	Location Plan
SCALE: 1:8,000 @ A3	DATE: 23/04/2025

LEGEND:


- URLN Parcel Location



**FISHER
GERMAN**

The Estates Office,
Norman Court
Ashby de la Zouch,
Leicestershire,
LE65 2UZ
01530 412821
fishergerman.co.uk

© Crown copyright and database rights 2025
Ordnance Survey License Number AC0000849937.

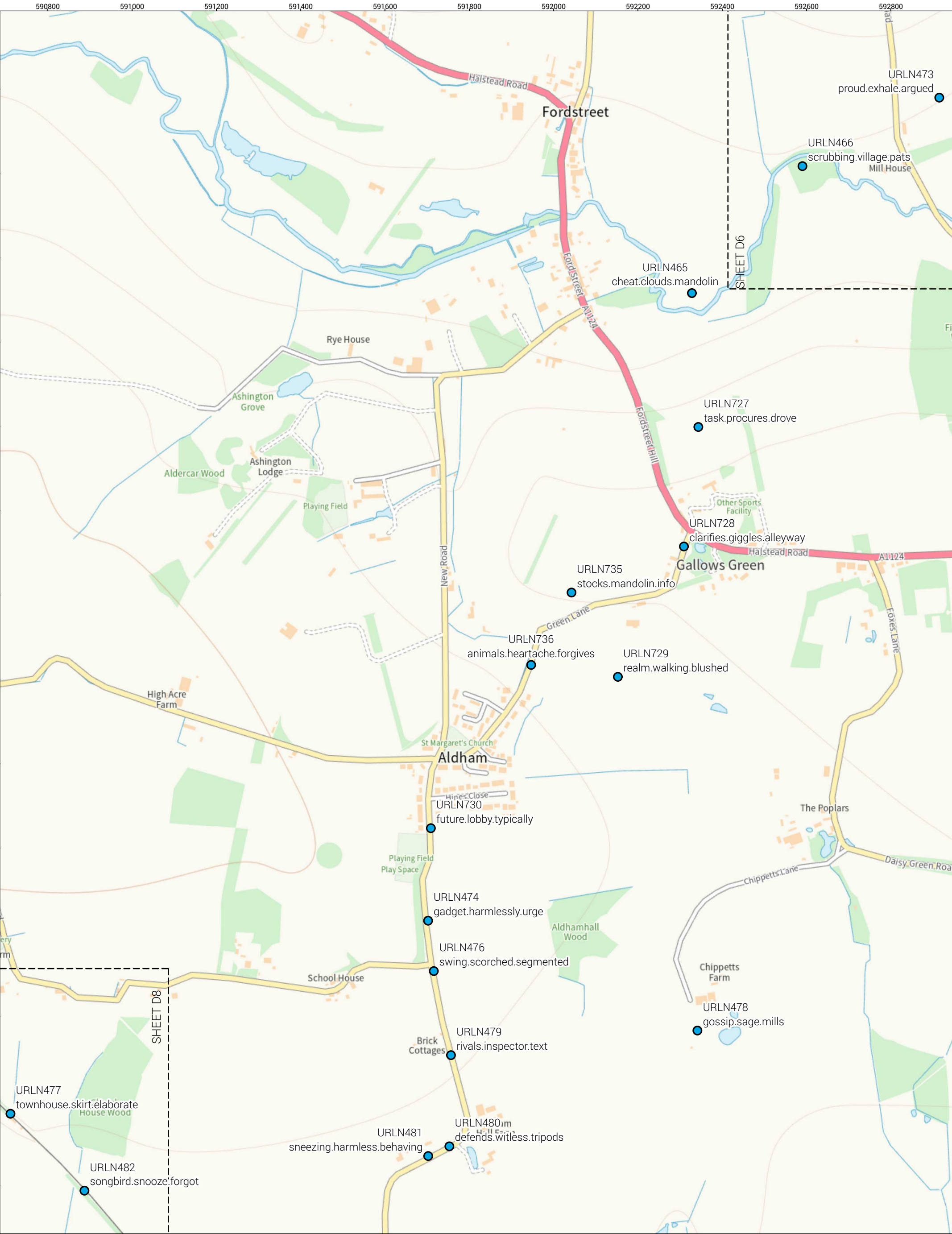


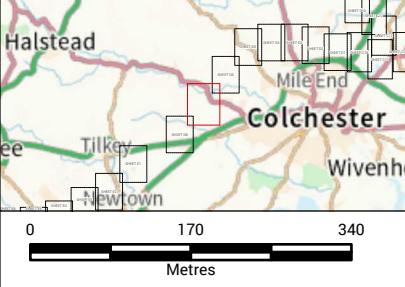


**Ordnance
Survey**

Licensed Mapping

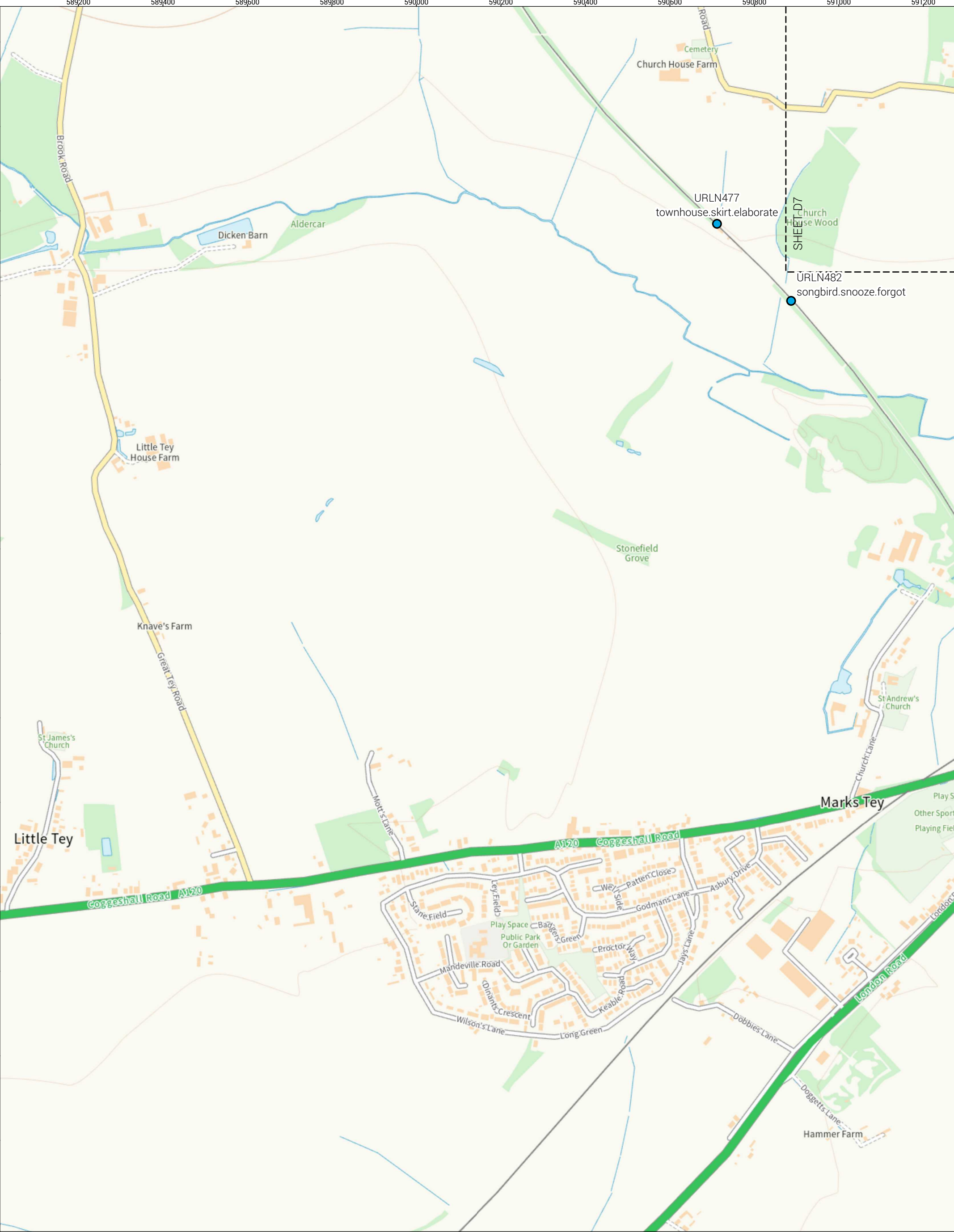
THIS DRAWING IS PROTECTED BY COPYRIGHT. IT MAY NOT BE REPRODUCED IN ANY FORM OR BY ANY MEANS FOR ANY PURPOSE WITHOUT WRITTEN PERMISSION OF FISHER GERMAN LLP, CHARTERED SURVEYORS.
Information produced by HM Land Registry. Crown copyright and database rights 2025.

DRAWING REF:
NG-NT-2025-04-GF-NP-UNRL S48
SHEET D6



<div>OVERVIEW WINDOW</div> 	REVISION: A	FP. 105141-008	<div>LEGEND:</div> <ul style="list-style-type: none">● URLN Parcel Location	<div>FISHER GERMAN</div> <div>The Estates Office, Norman Court Ashby de la Zouch, Leicestershire, LE65 2UZ 01530 412821 fishergerman.co.uk</div>	<div>© Crown copyright and database rights 2025 Ordnance Survey License Number AC0000849937.</div> <div>Ordnance Survey</div> <div>Licensed Mapping</div> <div><small>THIS DRAWING IS PROTECTED BY COPYRIGHT. IT MAY NOT BE REPRODUCED IN ANY FORM OR BY ANY MEANS FOR ANY PURPOSE WITHOUT WRITTEN PERMISSION OF FISHER GERMAN LLP, CHARTERED SURVEYORS. Information produced by HM Land Registry. Crown copyright and database rights 2025.</small></div>
	CLIENT: nationalgrid				
	SCHEME: Norwich to Tilbury				
	TITLE: Location Plan				
	SCALE: 1:8,000 @ A3 DATE: 23/04/2025				

DRAWING REF: NG-NT-2025-04-GF-NP-UNRL S48 SHEET D7



OVERVIEW WINDOW

0170340

Metres

REVISION: A	FP. 105141-008
CLIENT:	nationalgrid
SCHEME:	Norwich to Tilbury
TITLE:	Location Plan
SCALE:	1:8,000 @ A3
DATE:	23/04/2025

LEGEND:

URLN Parcel Location

**FISHER
GERMAN**

The Estates Office,
Norman Court
Ashby de la Zouch,
Leicestershire,
LE65 2UZ
01530 412821
fishergerman.co.uk

© Crown copyright and database rights 2025
Ordnance Survey License Number AC0000849937.

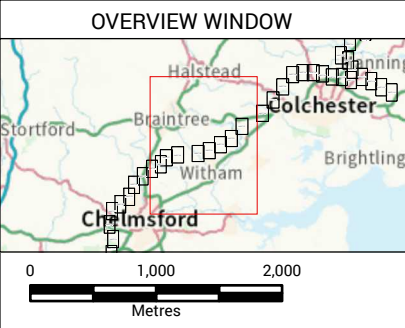
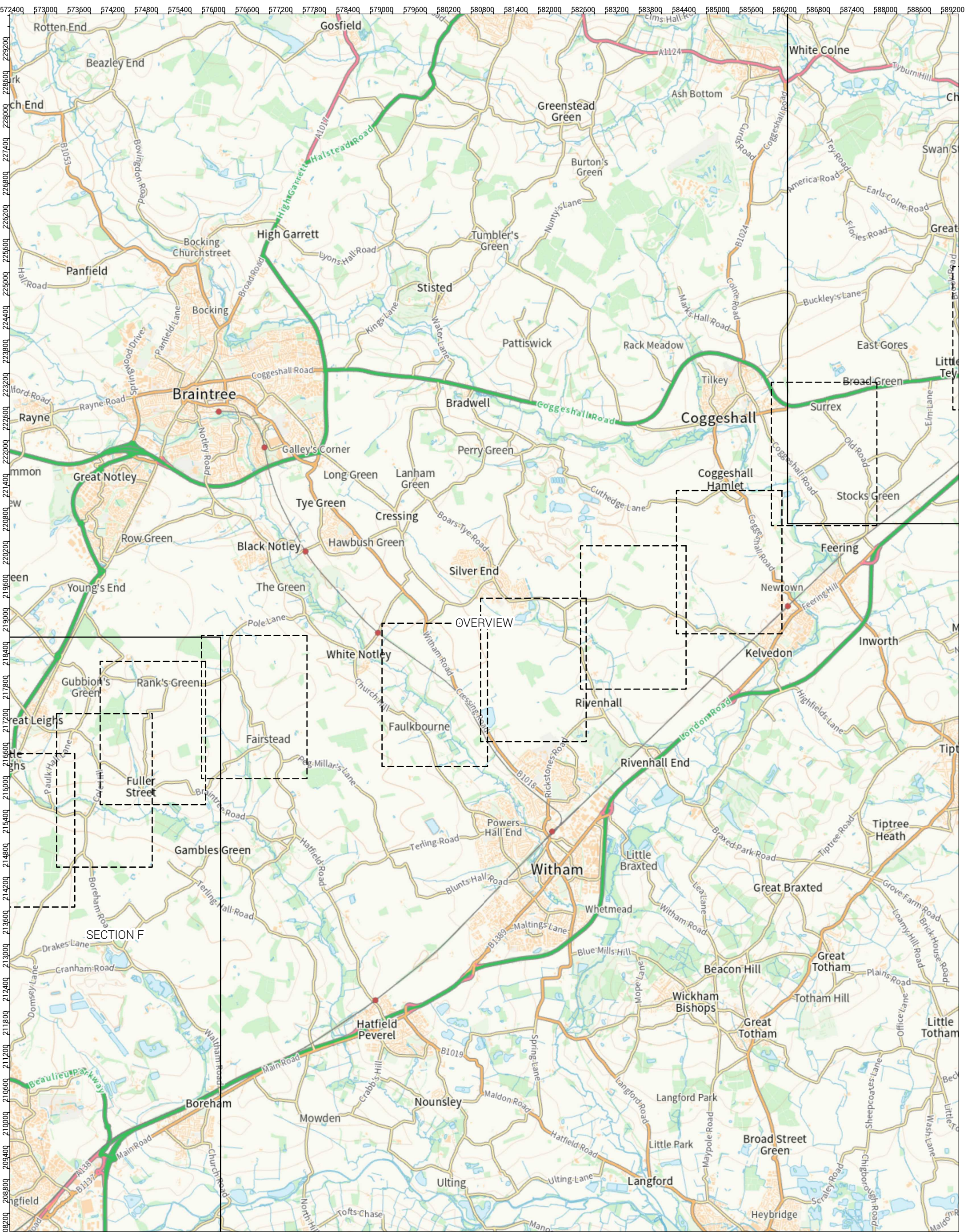
Licensed Mapping

THIS DRAWING IS PROTECTED BY COPYRIGHT. IT MAY NOT BE REPRODUCED IN ANY FORM OR BY ANY MEANS FOR ANY PURPOSE WITHOUT WRITTEN PERMISSION OF FISHER GERMAN LLP. CHARTERED SURVEYORS.
Information produced by HM Land Registry. Crown copyright and database rights 2025.

DRAWING REF:
NG-NT-2025-04-GF-NP-UNRL S48
SHEET D8

Appendix H5.7

URLN S48 Notices –
Section E location maps



REVISION: A	FP: 105141-008
CLIENT: nationalgrid	
SCHEME: Norwich to Tilbury	
TITLE: Location Plan	
SCALE: 1:60,000 @ A3	
DATE: 23/04/2025	


LEGEND:



FISHER
GERMAN

The Estates Office,
Norman Court
Ashby de la Zouch,
Leicestershire,
LE65 2UZ
01530 412821
fishergerman.co.uk

© Crown copyright and database rights 2025
Ordnance Survey License Number AC000849937.

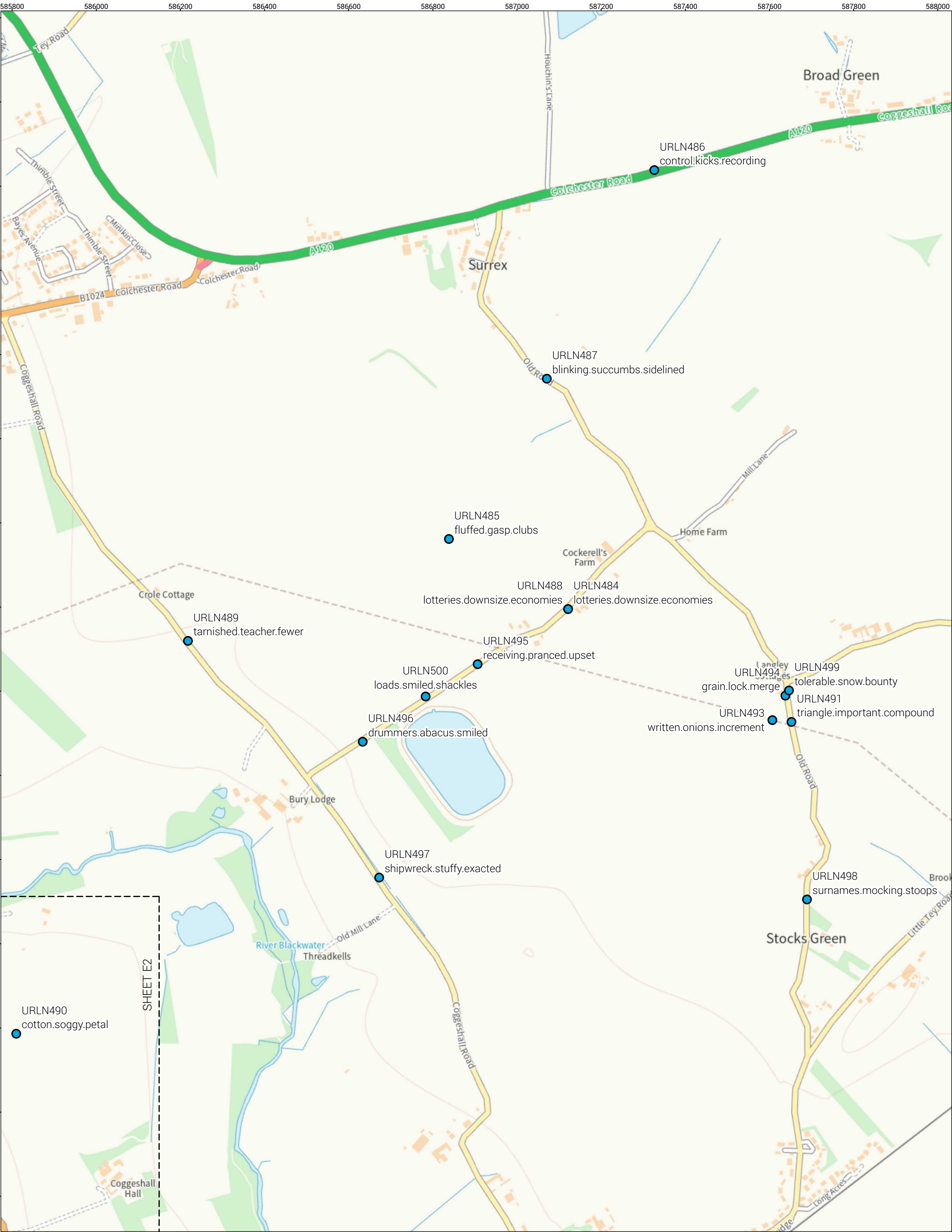


Licensed Mapping

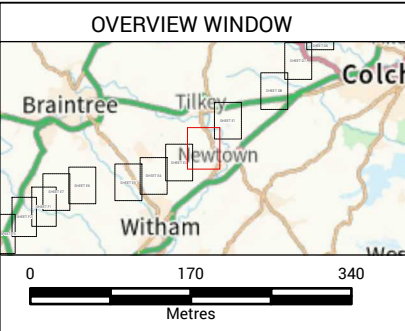
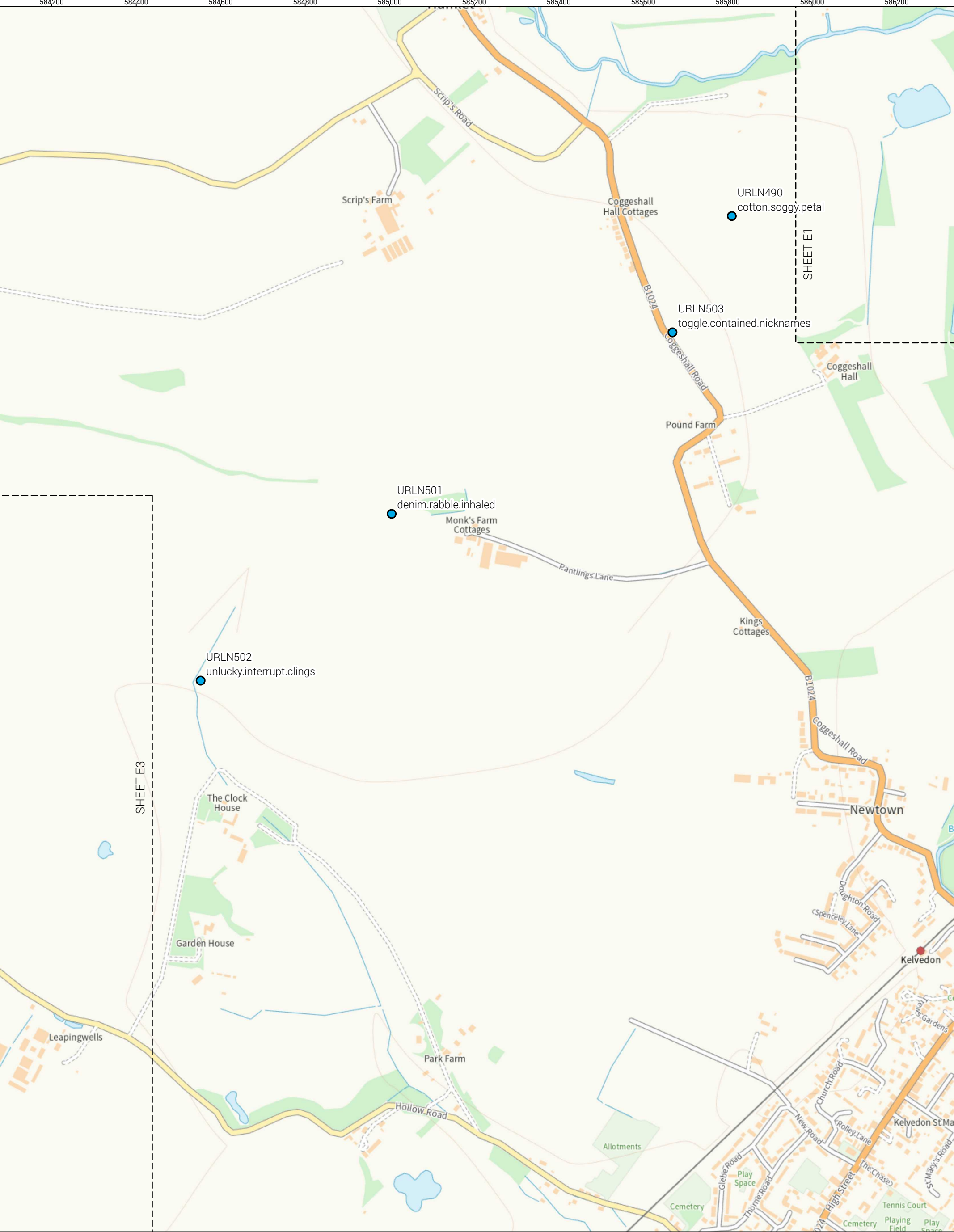
THIS DRAWING IS PROTECTED BY COPYRIGHT. IT MAY NOT BE REPRODUCED IN ANY FORM OR BY ANY MEANS FOR ANY PURPOSE WITHOUT WRITTEN PERMISSION OF FISHER GERMAN LLP. CHARTERED SURVEYORS.

Information produced by HM Land Registry. Crown copyright and database rights 2025.

DRAWING REF:
NG-NT-2025-04-GF-NP-UNRL S48
SECTION E



OVERVIEW WINDOW		REVISION: A		FP: 105141-008	
		CLIENT:			
		SCHEME: Norwich to Tilbury			
		TITLE: Location Plan			
		SCALE: 1:8,000 @ A3 DATE: 23/04/2025			
LEGEND: URLN Parcel Location					
<div>FISHER GERMAN The Estates Office, Norman Court Ashby de la Zouch, Leicestershire, LE65 2UZ 01530 412821 fishergerman.co.uk</div> <div>Ordnance Survey Licensed Mapping <small>THIS DRAWING IS PROTECTED BY COPYRIGHT. IT MAY NOT BE REPRODUCED IN ANY FORM OR BY ANY MEANS FOR ANY PURPOSE WITHOUT WRITTEN PERMISSION OF FISHER GERMAN LLP. CHARTERED SURVEYORS. Information produced by HM Land Registry. Crown copyright and database rights 2025.</small></div> <div>DRAWING REF: NG-NT-2025-04-GF-NP-UNRL S48 SHEET E1</div>					



REVISION: A	FP. 105141-008
CLIENT:	nationalgrid
SCHEME:	Norwich to Tilbury
TITLE:	Location Plan
SCALE: 1:8,000 @ A3	DATE: 23/04/2025

LEGEND:


- URLN Parcel Location



**FISHER
GERMAN**

The Estates Office,
Norman Court
Ashby de la Zouch,
Leicestershire,
LE65 2UZ
01530 412821
fishergerman.co.uk

© Crown copyright and database rights 2025
Ordnance Survey License Number AC0000849937.



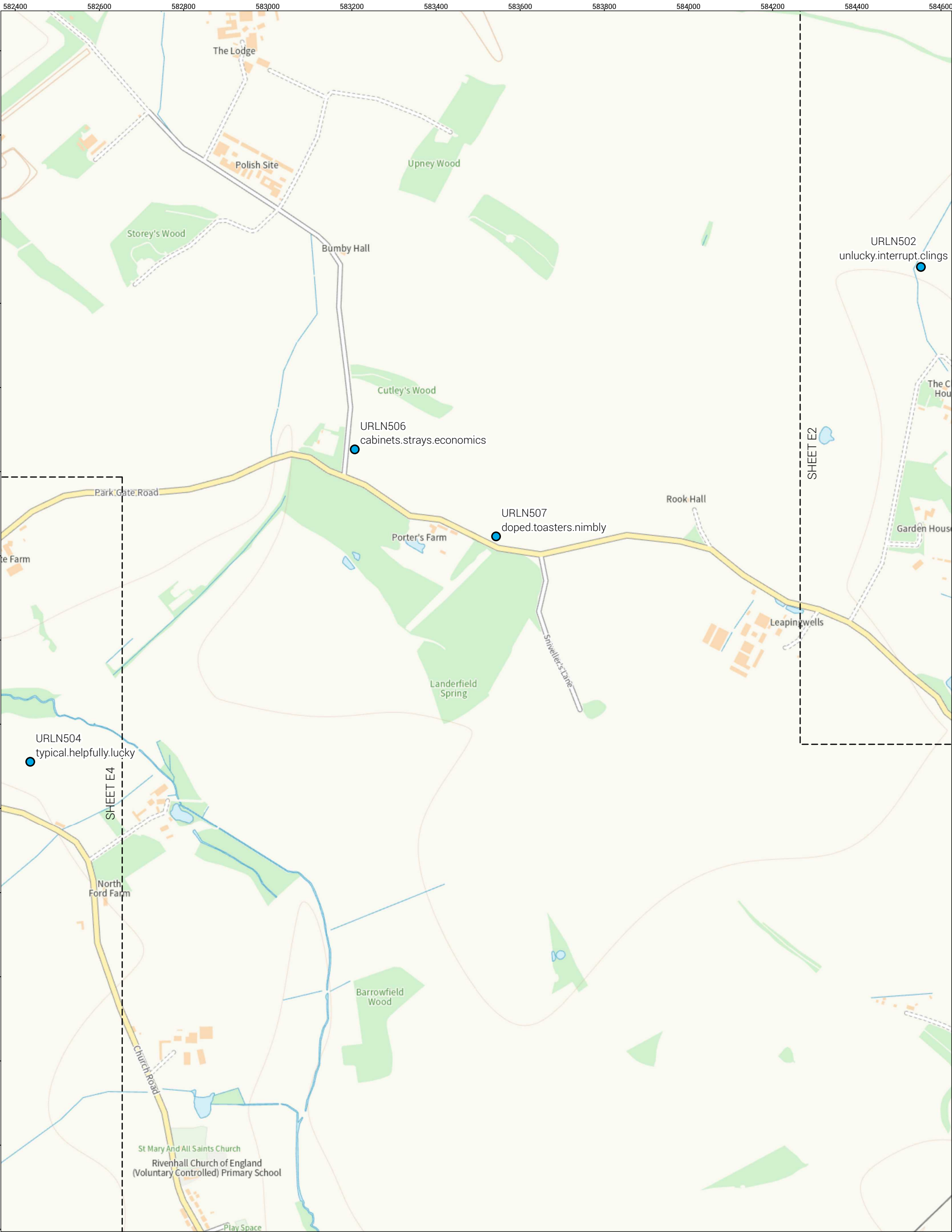
**Ordnance
Survey**

Licensed Mapping

THIS DRAWING IS PROTECTED BY COPYRIGHT. IT MAY NOT BE REPRODUCED IN ANY FORM OR BY ANY MEANS FOR ANY PURPOSE WITHOUT WRITTEN PERMISSION OF FISHER GERMAN LLP, CHARTERED SURVEYORS.

Information produced by HM Land Registry. Crown copyright and database rights 2025.

DRAWING REF:
NG-NT-2025-04-GF-NP-UNRL S48
SHEET E2



OVERVIEW WINDOW

REVISION: A

FP: 105141-008

CLIENT:

SCHEME:

Norwich to Tilbury

TITLE:

Location Plan

SCALE: 1:8,000 @ A3

DATE: 23/04/2025

LEGEND:

URLN Parcel Location

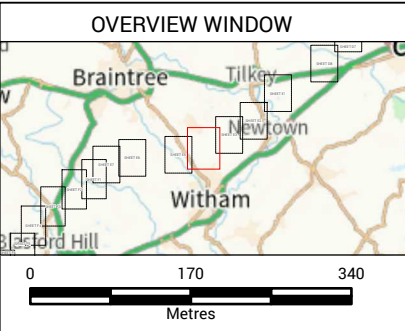
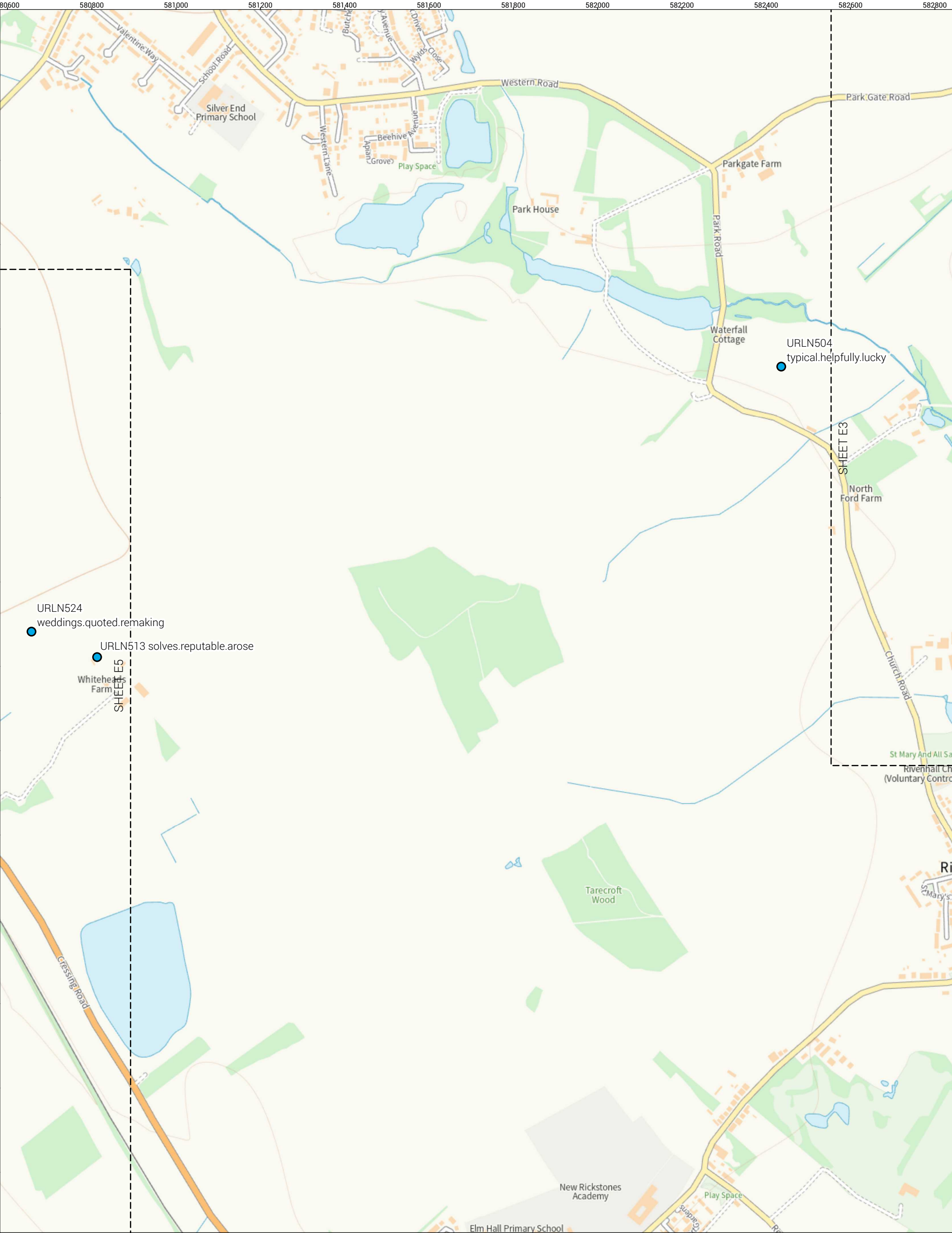
The Estates Office,
Norman Court
Ashby de la Zouch,
Leicestershire,
LE65 2UZ
01530 412821
fishergerman.co.uk

© Crown copyright and database rights 2025
Ordnance Survey License Number AC0000849937.

Licensed Mapping


THIS DRAWING IS PROTECTED BY COPYRIGHT. IT MAY NOT BE REPRODUCED IN ANY FORM OR BY ANY MEANS FOR ANY PURPOSE WITHOUT WRITTEN PERMISSION OF FISHER GERMAN LLP. CHARTERED SURVEYORS.
Information produced by HM Land Registry. Crown copyright and database rights 2025.

DRAWING REF:
NG-NT-2025-04-GF-NP-UNRL S48
SHEET E3



REVISION: A	FP. 105141-008
CLIENT:	nationalgrid
SCHEME:	Norwich to Tilbury
TITLE:	Location Plan
SCALE: 1:8,000 @ A3	DATE: 23/04/2025


LEGEND:

-  URLN Parcel Location

**FISHER
GERMAN**

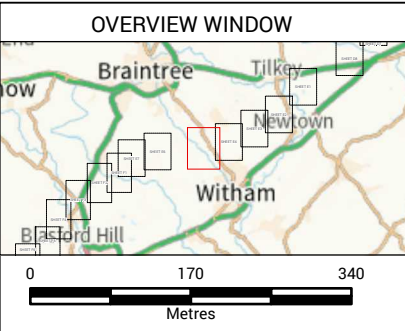
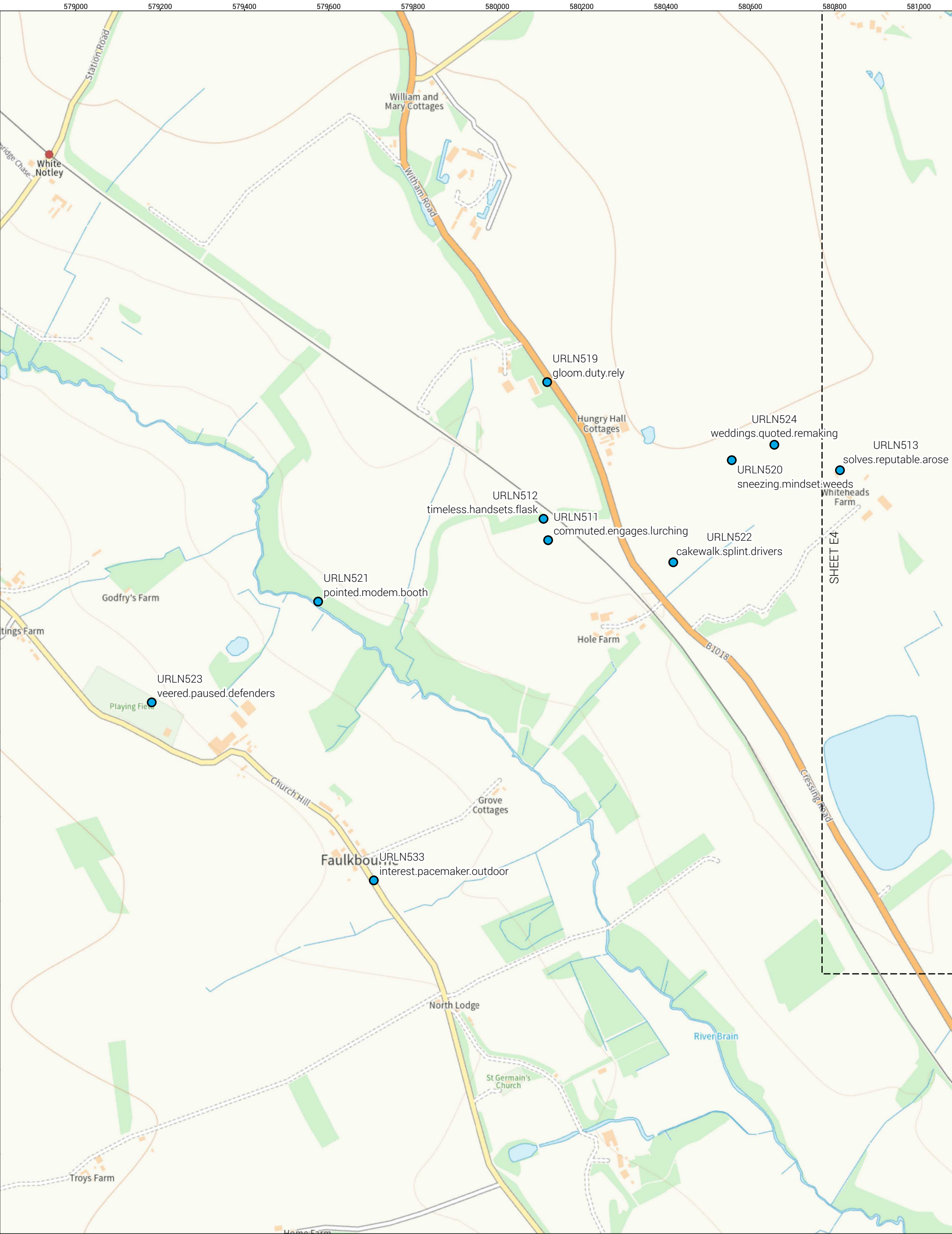
The Estates Office,
Norman Court
Ashby de la Zouch,
Leicestershire,
LE65 2UZ
01530 412821
fishergerman.co.uk

© Crown copyright and database rights 2025
Ordnance Survey License Number AC000849937.

**Ordnance
Survey**
Licensed Mapping

THIS DRAWING IS PROTECTED BY COPYRIGHT. IT MAY NOT BE REPRODUCED IN ANY FORM OR BY ANY MEANS FOR ANY PURPOSE WITHOUT WRITTEN PERMISSION OF FISHER GERMAN LLP. CHARTERED SURVEYORS.
Information produced by HM Land Registry. Crown copyright and database rights 2025.

DRAWING REF:
NG-NT-2025-04-GF-NP-UNRL S48
SHEET E4



REVISION: A	FP. 105141-008
CLIENT:	nationalgrid
SCHEME:	Norwich to Tilbury
TITLE:	Location Plan
SCALE:	1:8,000 @ A3
DATE:	23/04/2025


LEGEND:

- URLN Parcel Location

**FISHER
GERMAN**

The Estates Office,
Norman Court
Ashby de la Zouch,
Leicestershire,
LE65 2UZ
01530 412821
fishergerman.co.uk

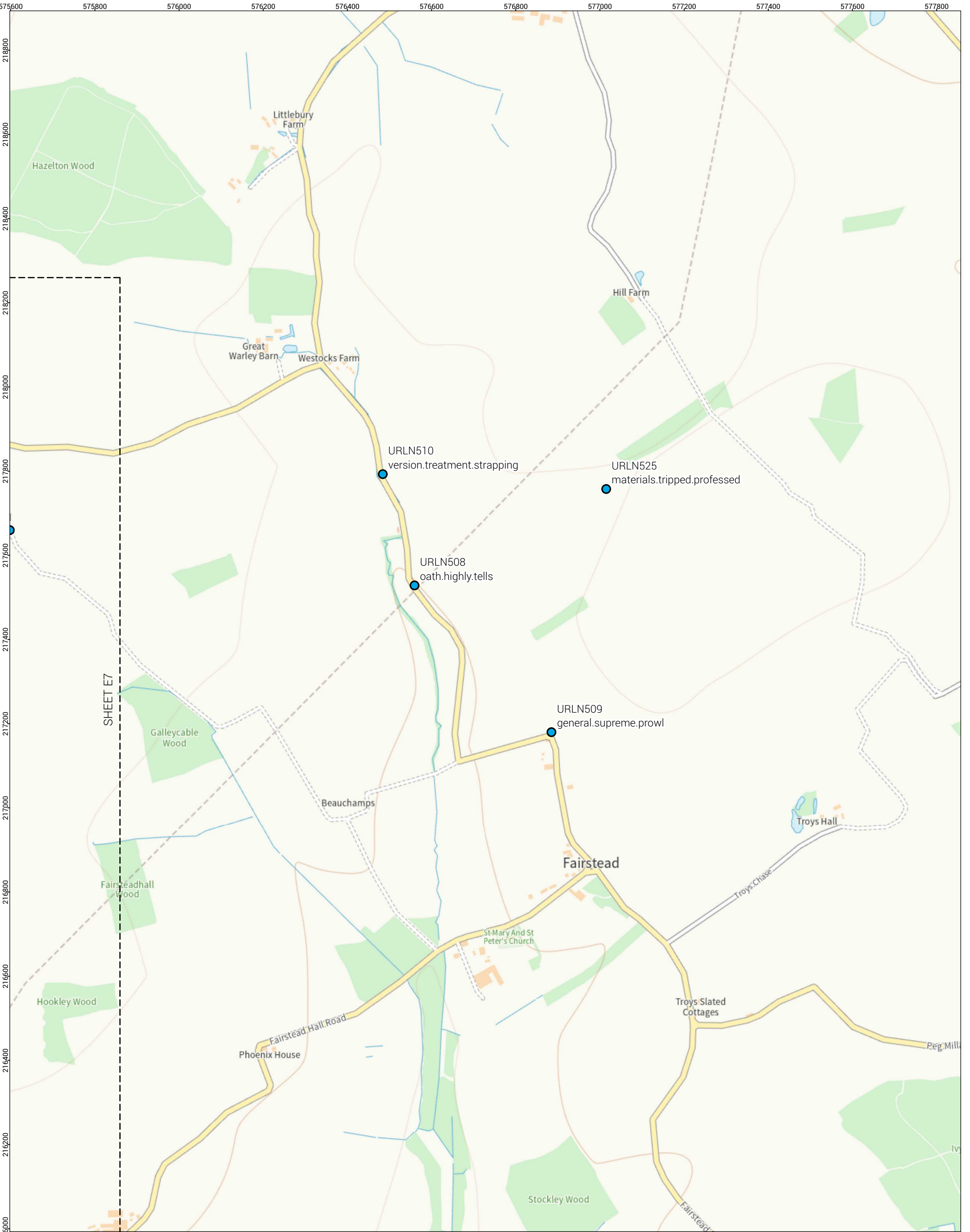
© Crown copyright and database rights 2025
Ordnance Survey License Number AC0000849937.

**Ordnance
Survey**

Licensed Mapping

THIS DRAWING IS PROTECTED BY COPYRIGHT. IT MAY NOT BE REPRODUCED IN ANY FORM OR BY ANY MEANS FOR ANY PURPOSE WITHOUT WRITTEN PERMISSION OF FISHER GERMAN LLP, CHARTERED SURVEYORS.
Information produced by HM Land Registry. Crown copyright and database rights 2025.

DRAWING REF:
NG-NT-2025-04-GF-NP-UNRL S48
SHEET E5



OVERVIEW WINDOW

REVISION: A

FP. 105141-008

CLIENT:

SCHEME:

Norwich to Tilbury

TITLE:

Location Plan

SCALE: 1:8,000 @ A3

DATE: 23/04/2025

LEGEND:

URLN Parcel Location

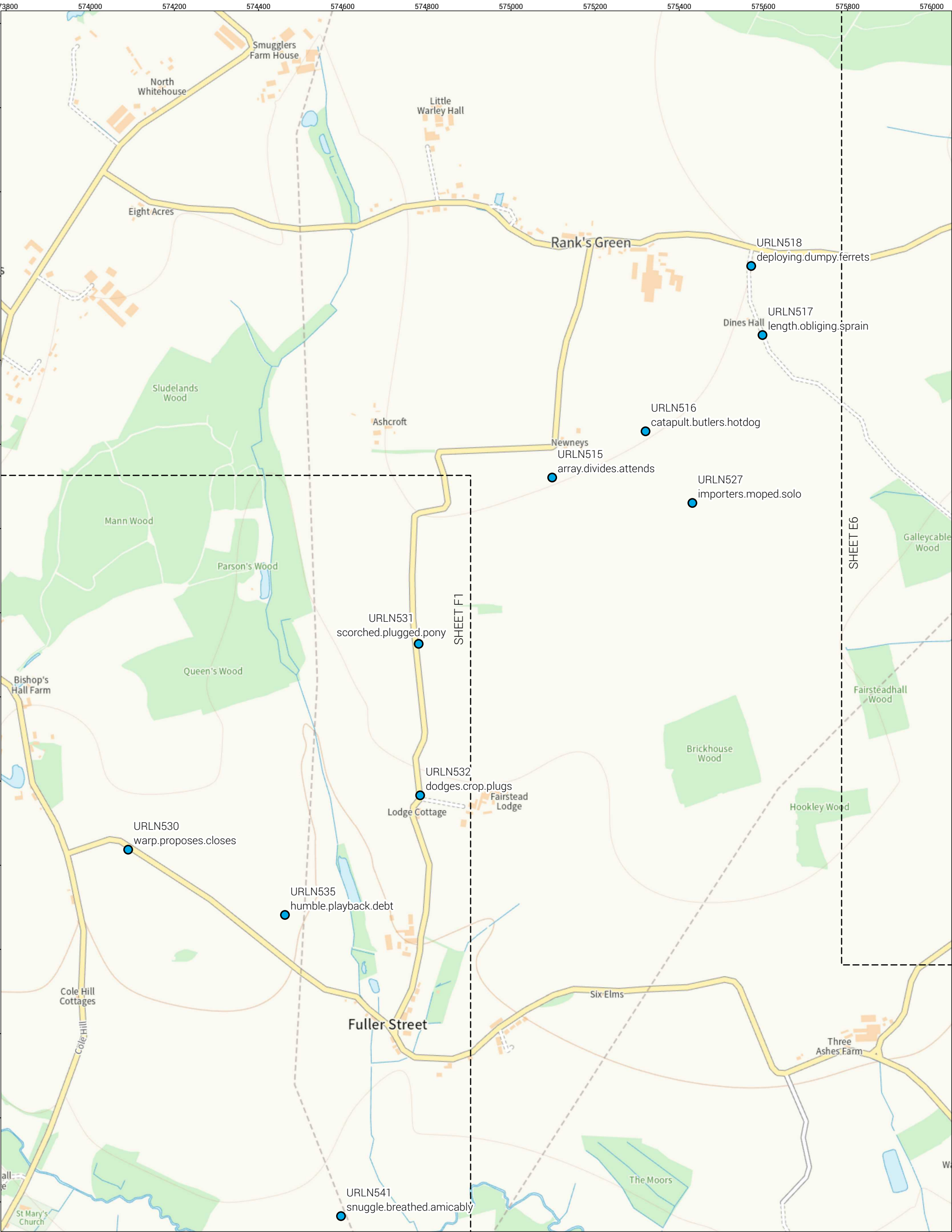
The Estates Office,
Norman Court
Ashby de la Zouch,
Leicestershire,
LE65 2UZ
01530 412821
fishergerman.co.uk

© Crown copyright and database rights 2025
Ordnance Survey License Number AC0000849937.

Licensed Mapping

THIS DRAWING IS PROTECTED BY COPYRIGHT. IT MAY NOT BE REPRODUCED IN ANY FORM OR BY ANY MEANS FOR ANY PURPOSE WITHOUT WRITTEN PERMISSION OF FISHER GERMAN LLP, CHARTERED SURVEYORS.
Information produced by HM Land Registry. Crown copyright and database rights 2025.

DRAWING REF:
NG-NT-2025-04-GF-NP-UNRL S48
SHEET E6



OVERVIEW WINDOW

0170340Metres

REVISION: A	FP. 105141-008
CLIENT:	nationalgrid
SCHEME:	Norwich to Tilbury
TITLE:	Location Plan
SCALE: 1:8,000 @ A3	DATE: 23/04/2025

LEGEND:

URLN Parcel Location

FISHER GERMAN

The Estates Office,
Norman Court
Ashby de la Zouch,
Leicestershire,
LE65 2UZ
01530 412821
fishergerman.co.uk

© Crown copyright and database rights 2025
Ordnance Survey License Number AC0000849937.

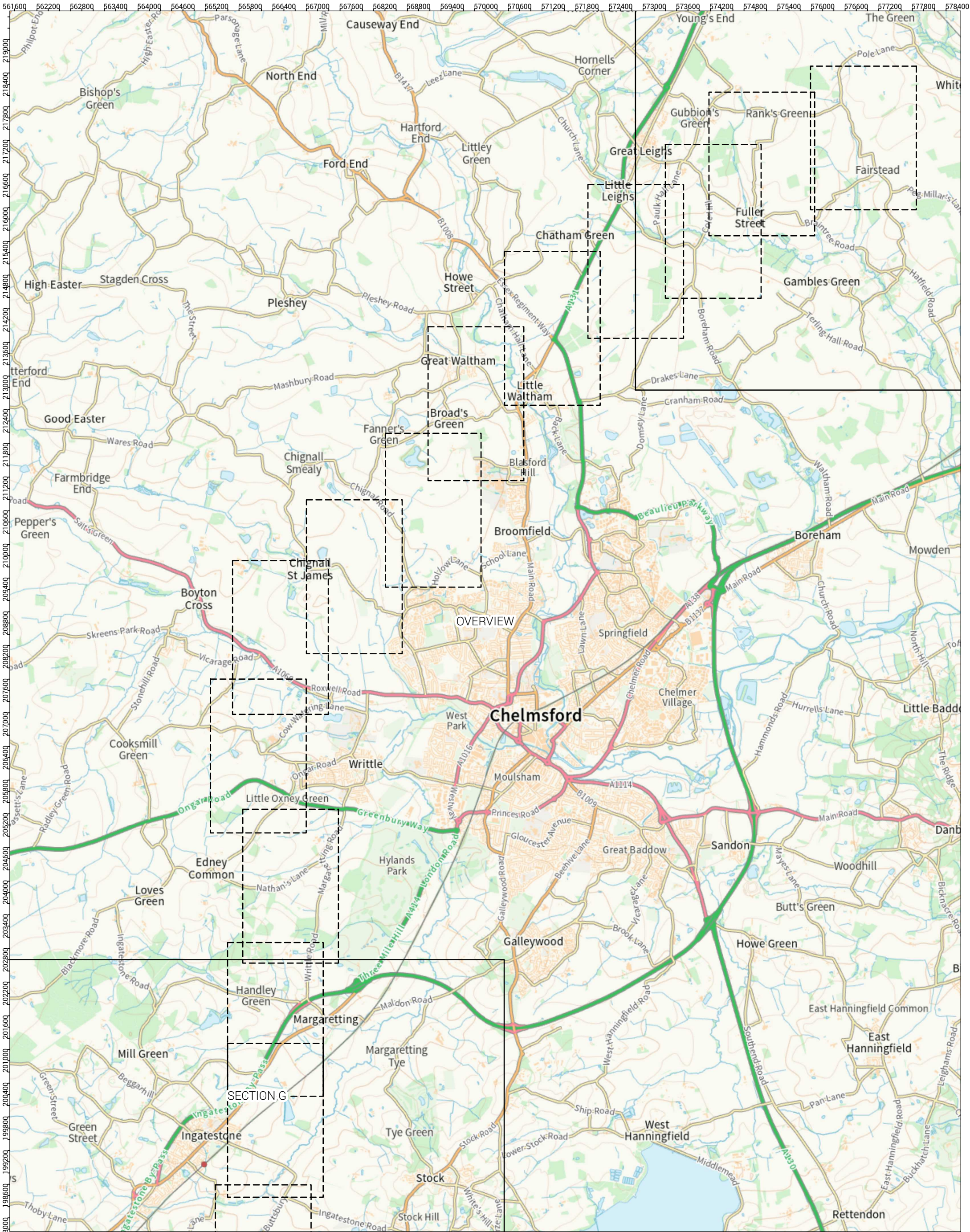
Ordnance Survey
Licensed Mapping

THIS DRAWING IS PROTECTED BY COPYRIGHT. IT MAY NOT BE REPRODUCED IN ANY FORM OR BY ANY MEANS FOR ANY PURPOSE WITHOUT WRITTEN PERMISSION OF FISHER GERMAN LLP. CHARTERED SURVEYORS.
Information produced by HM Land Registry. Crown copyright and database rights 2025.

DRAWING REF:
NG-NT-2025-04-GF-NP-UNRL S48
SHEET E7

Appendix H5.8

URLN S48 Notices –
Section F location maps



OVERVIEW WINDOW

01,0002,000

Metres


REVISION: A	FP: 105141-008
CLIENT:	nationalgrid
SCHEME:	Norwich to Tilbury
TITLE:	Location Plan
SCALE: 1:60,000 @ A3	
DATE: 23/04/2025	

LEGEND:

**FISHER
GERMAN**

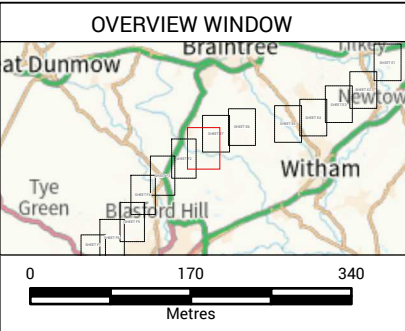
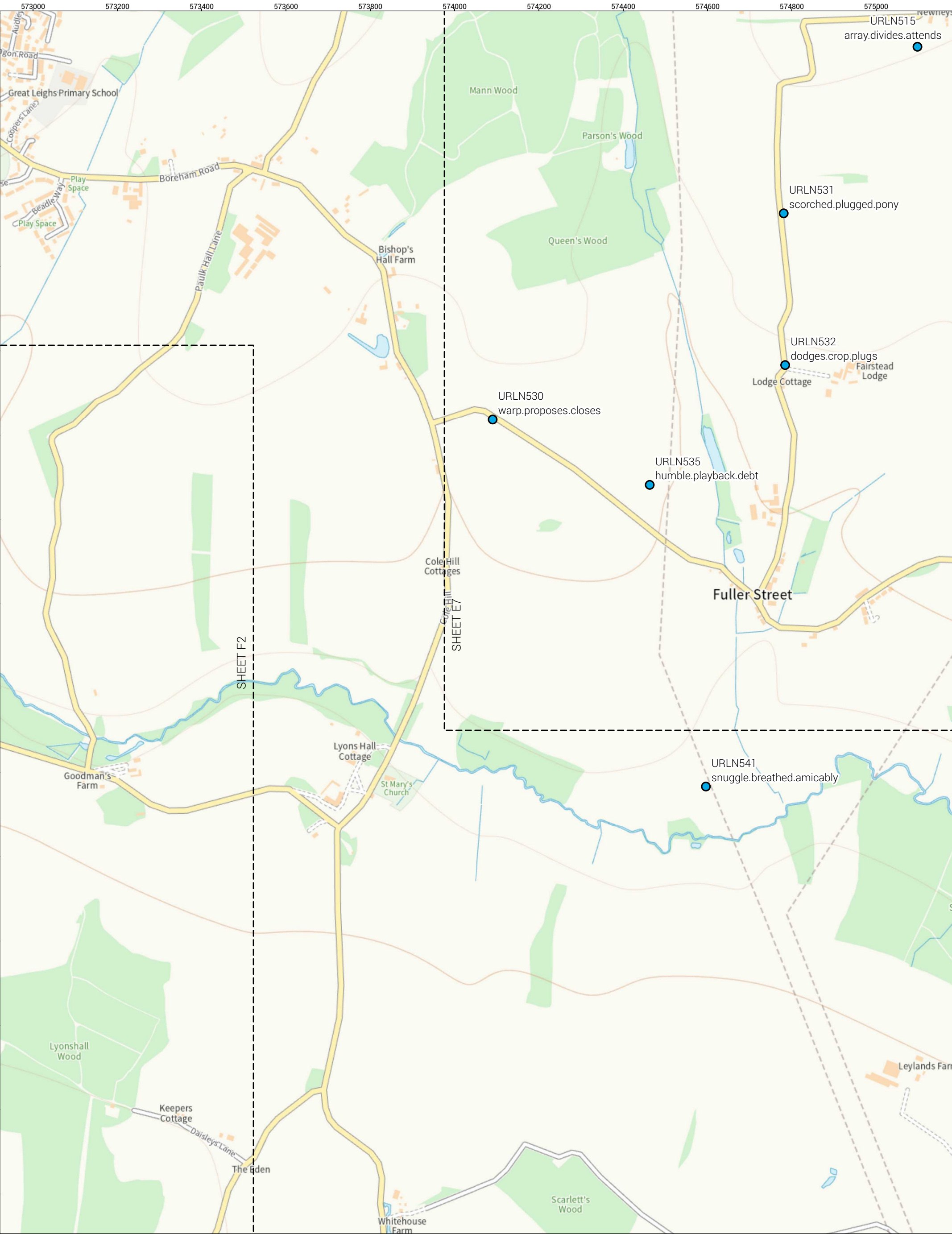
The Estates Office,
Norman Court
Ashby de la Zouch,
Leicestershire,
LE65 2UZ
01530 412821
fishergerman.co.uk

© Crown copyright and database rights 2025
Ordnance Survey License Number AC000849937.

**Licensed Mapping**

THIS DRAWING IS PROTECTED BY COPYRIGHT. IT MAY NOT BE REPRODUCED IN ANY FORM OR BY ANY MEANS FOR ANY PURPOSE WITHOUT WRITTEN PERMISSION OF FISHER GERMAN LLP CHARTERED SURVEYORS.
Information produced by HM Land Registry. Crown copyright and database rights 2025.

DRAWING REF:
NG-NT-2025-04-GF-NP-UNRL S48
SECTION F



REVISION: A	FP. 105141-008
CLIENT:	nationalgrid
SCHEME:	Norwich to Tilbury
TITLE:	Location Plan
SCALE: 1:8,000 @ A3	DATE: 23/04/2025

LEGEND:


- URLN Parcel Location



**FISHER
GERMAN**

The Estates Office,
Norman Court
Ashby de la Zouch,
Leicestershire,
LE65 2UZ
01530 412821
fishergerman.co.uk

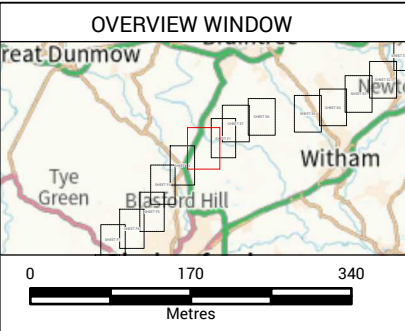
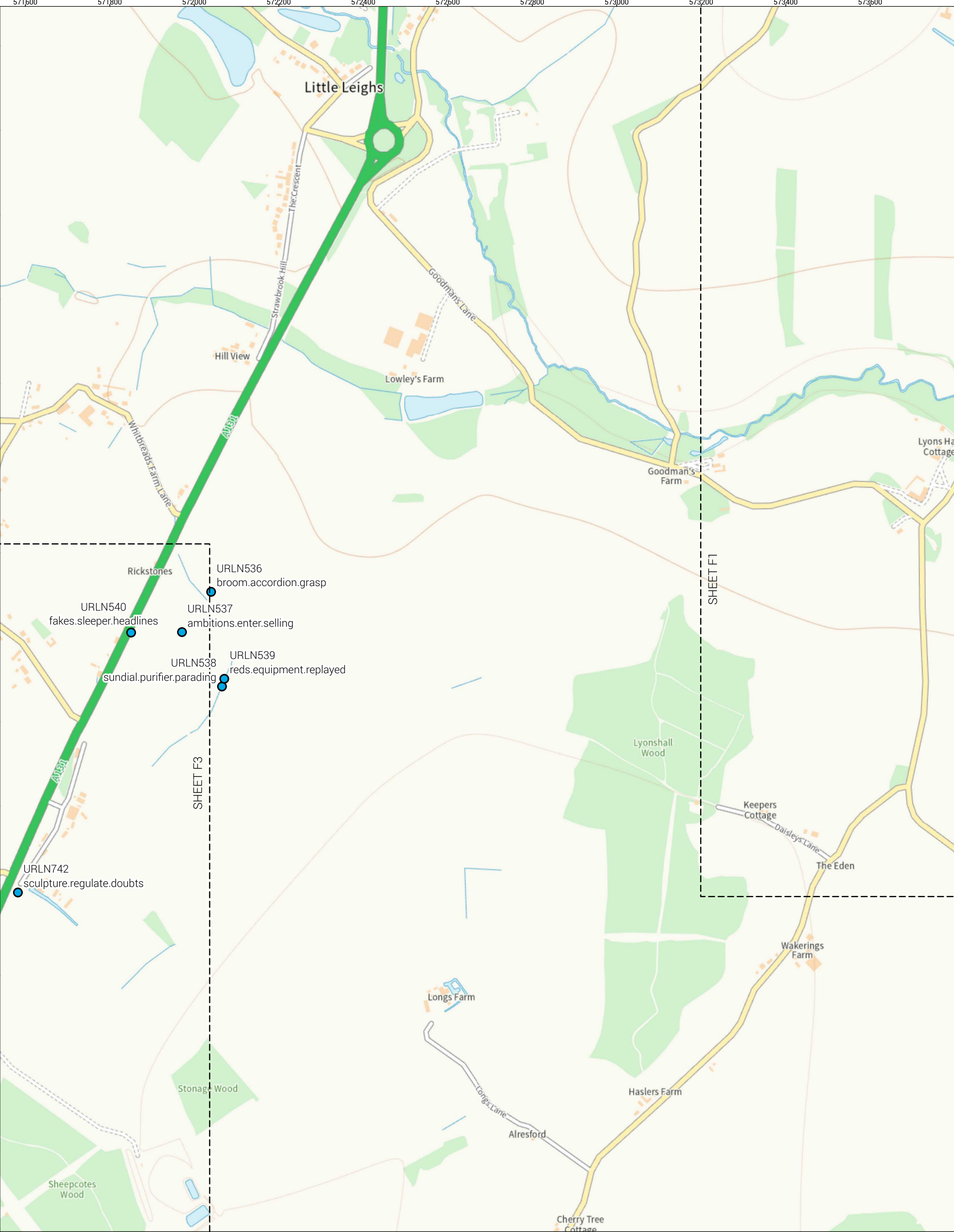
© Crown copyright and database rights 2025
Ordnance Survey License Number AC0000849937.



Licensed Mapping

THIS DRAWING IS PROTECTED BY COPYRIGHT. IT MAY NOT BE REPRODUCED IN ANY FORM OR BY ANY MEANS FOR ANY PURPOSE WITHOUT WRITTEN PERMISSION OF FISHER GERMAN LLP. CHARTERED SURVEYORS.
Information produced by HM Land Registry. Crown copyright and database rights 2025.

DRAWING REF:
NG-NT-2025-04-GF-NP-UNRL S48
SHEET F1



REVISION: A	FP. 105141-008
CLIENT:	nationalgrid
SCHEME:	Norwich to Tilbury
TITLE:	Location Plan
SCALE: 1:8,000 @ A3	DATE: 23/04/2025

LEGEND:


- URLN Parcel Location



**FISHER
GERMAN**

The Estates Office,
Norman Court
Ashby de la Zouch,
Leicestershire,
LE65 2UZ
01530 412821
fishergerman.co.uk

© Crown copyright and database rights 2025
Ordnance Survey License Number AC0000849937.

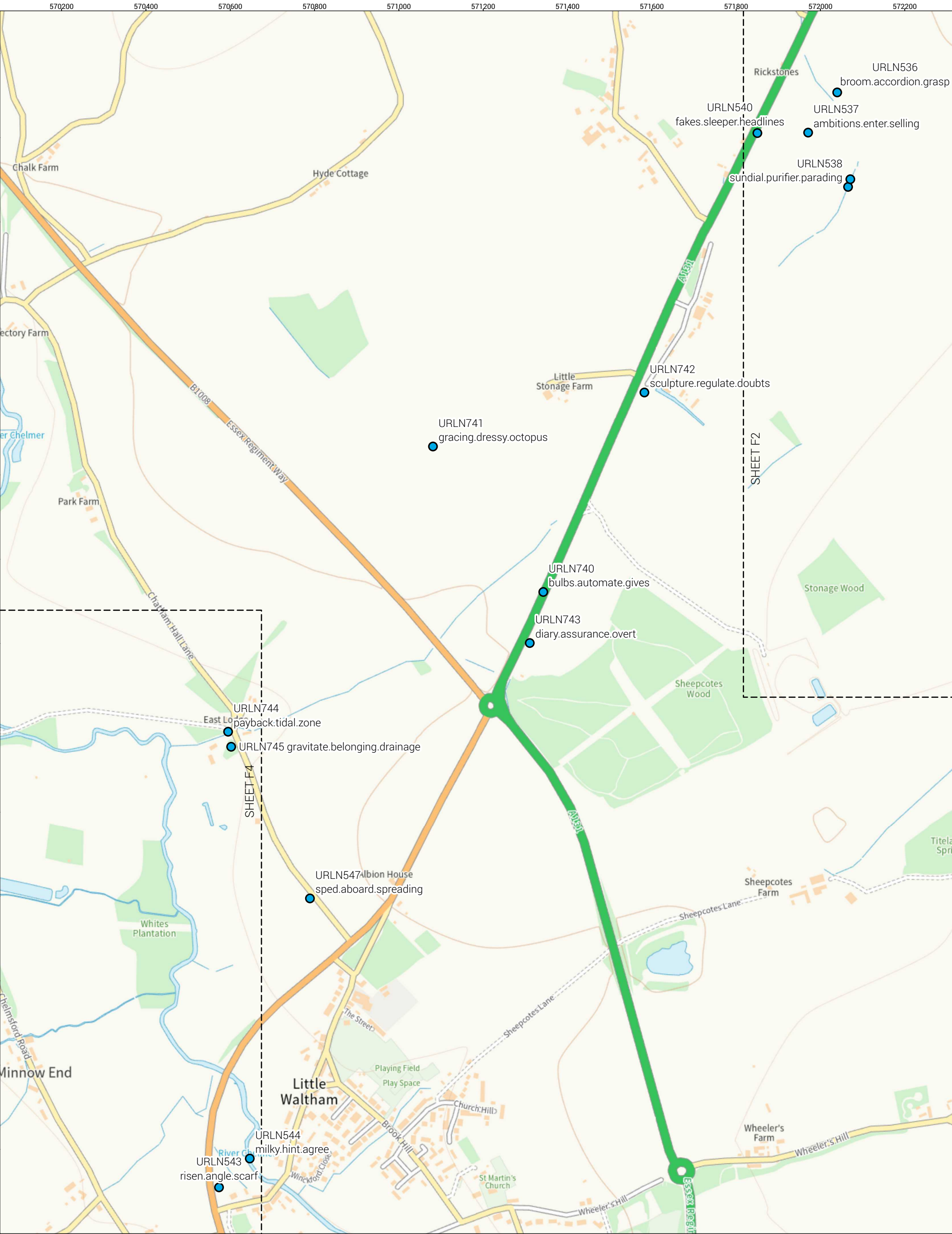


**Ordnance
Survey**

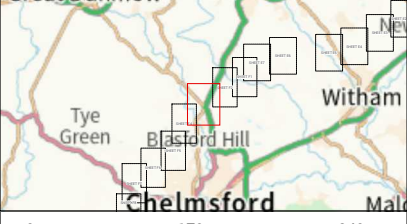
Licensed Mapping

THIS DRAWING IS PROTECTED BY COPYRIGHT. IT MAY NOT BE REPRODUCED IN ANY FORM OR BY ANY MEANS FOR ANY PURPOSE WITHOUT WRITTEN PERMISSION OF FISHER GERMAN LLP, CHARTERED SURVEYORS.
Information produced by HM Land Registry. Crown copyright and database rights 2025.

DRAWING REF:
NG-NT-2025-04-GF-NP-UNRL S48
SHEET F2



OVERVIEW WINDOW



0 170 340
Metres

REVISION: A	FP. 105141-008
CLIENT:	nationalgrid
SCHEME:	Norwich to Tilbury
TITLE:	Location Plan
SCALE: 1:8,000 @ A3	DATE: 23/04/2025


LEGEND:

URLN Parcel Location

**FISHER
GERMAN**

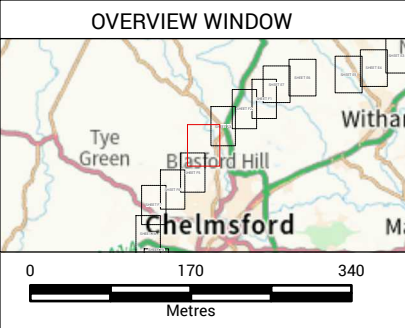
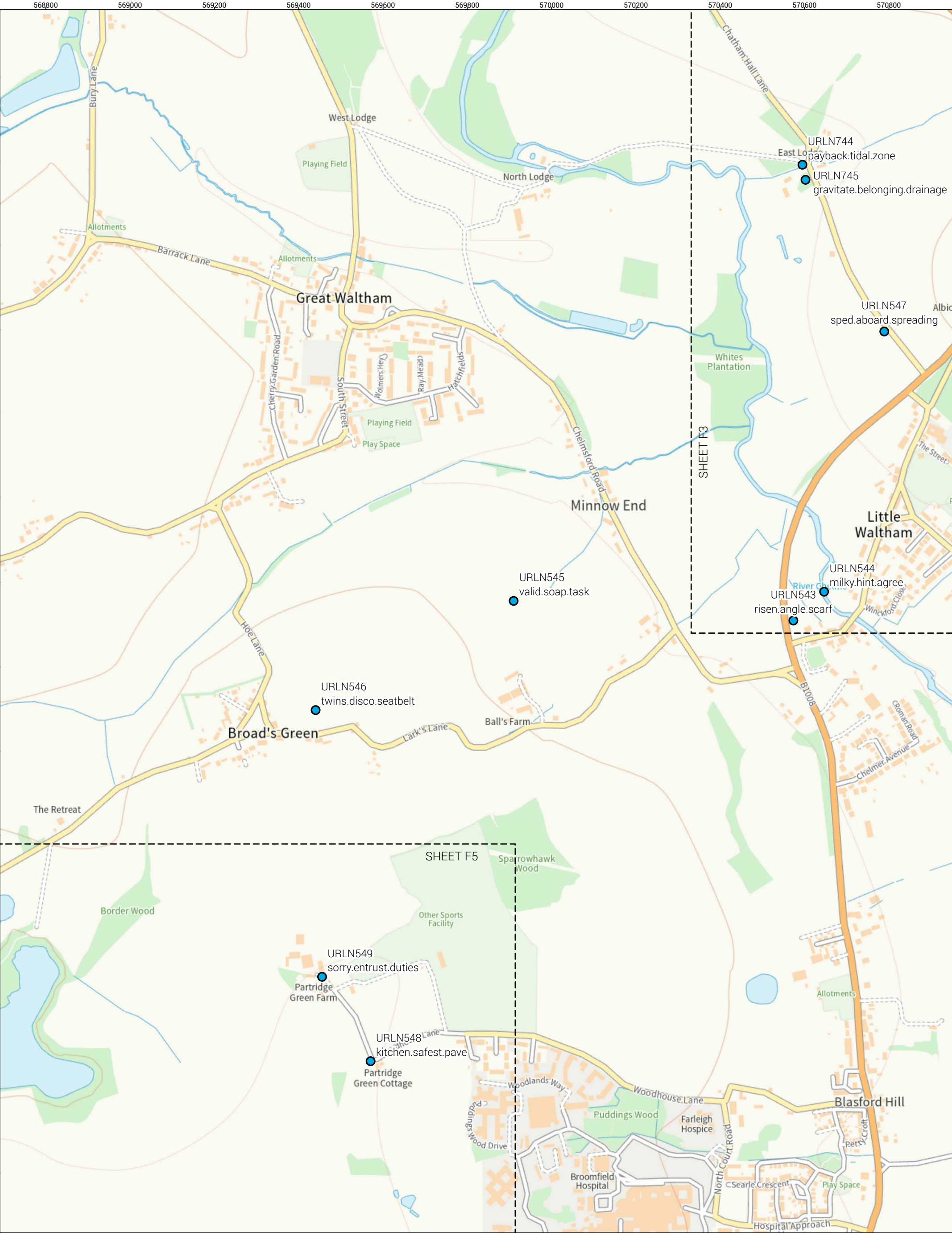
The Estates Office,
Norman Court
Ashby de la Zouch,
Leicestershire,
LE65 2UZ
01530 412821
fishergerman.co.uk

© Crown copyright and database rights 2025
Ordnance Survey License Number AC0000849937.

**Ordnance
Survey**
Licensed Mapping

THIS DRAWING IS PROTECTED BY COPYRIGHT. IT MAY NOT BE REPRODUCED IN ANY FORM OR BY ANY MEANS FOR ANY PURPOSE WITHOUT WRITTEN PERMISSION OF FISHER GERMAN LLP, CHARTERED SURVEYORS.
Information produced by HM Land Registry. Crown copyright and database rights 2025.

DRAWING REF:
NG-NT-2025-04-GF-NP-UNRL S48
SHEET F3



REVISION: A	FP. 105141-008
CLIENT:	nationalgrid
SCHEME:	Norwich to Tilbury
TITLE:	Location Plan
SCALE: 1:8,000 @ A3	DATE: 23/04/2025

LEGEND:


- URLN Parcel Location



**FISHER
GERMAN**

The Estates Office,
Norman Court
Ashby de la Zouch,
Leicestershire,
LE65 2UZ
01530 412821
fishergerman.co.uk

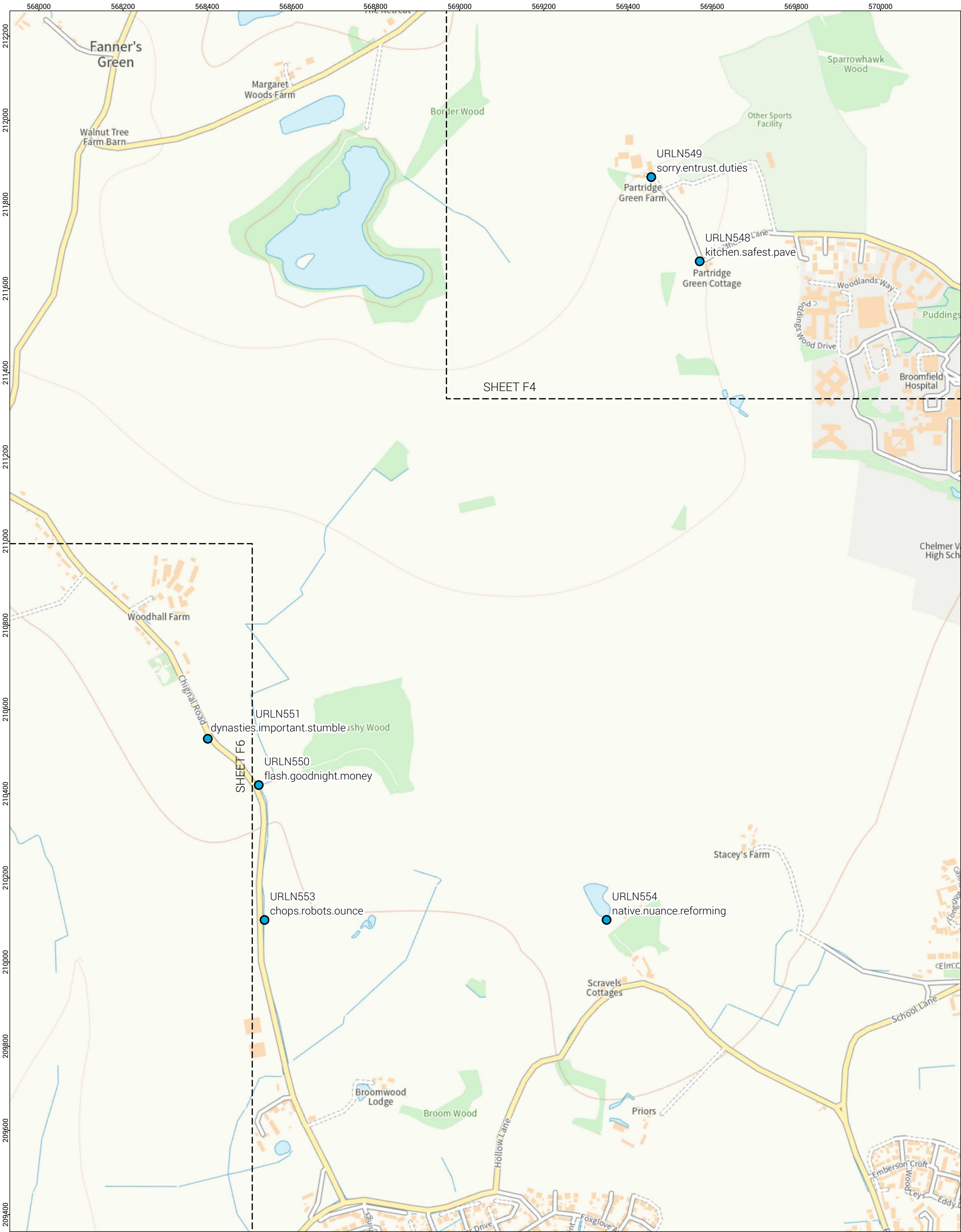
© Crown copyright and database rights 2025
Ordnance Survey License Number AC0000849937.



Licensed Mapping

THIS DRAWING IS PROTECTED BY COPYRIGHT. IT MAY NOT BE REPRODUCED IN ANY FORM OR BY ANY MEANS FOR ANY PURPOSE WITHOUT WRITTEN PERMISSION OF FISHER GERMAN LLP. CHARTERED SURVEYORS.
Information produced by HM Land Registry. Crown copyright and database rights 2025.

DRAWING REF:
NG-NT-2025-04-GF-NP-UNRL S48
SHEET F4



OVERVIEW WINDOW

0170340

Metres

REVISION: A

FP. 105141-008

CLIENT:

SCHEME:

Norwich to Tilbury

TITLE:

Location Plan

SCALE: 1:8,000 @ A3

DATE: 23/04/2025

LEGEND:

URLN Parcel Location

The Estates Office,
Norman Court
Ashby de la Zouch,
Leicestershire,
LE65 2UZ
01530 412821
fishergerman.co.uk

© Crown copyright and database rights 2025
Ordnance Survey License Number AC0000849937.

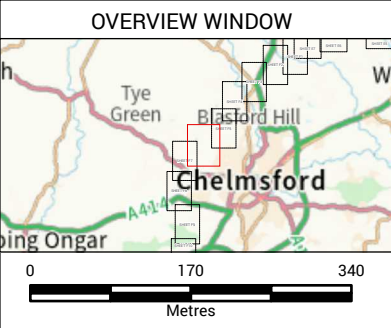
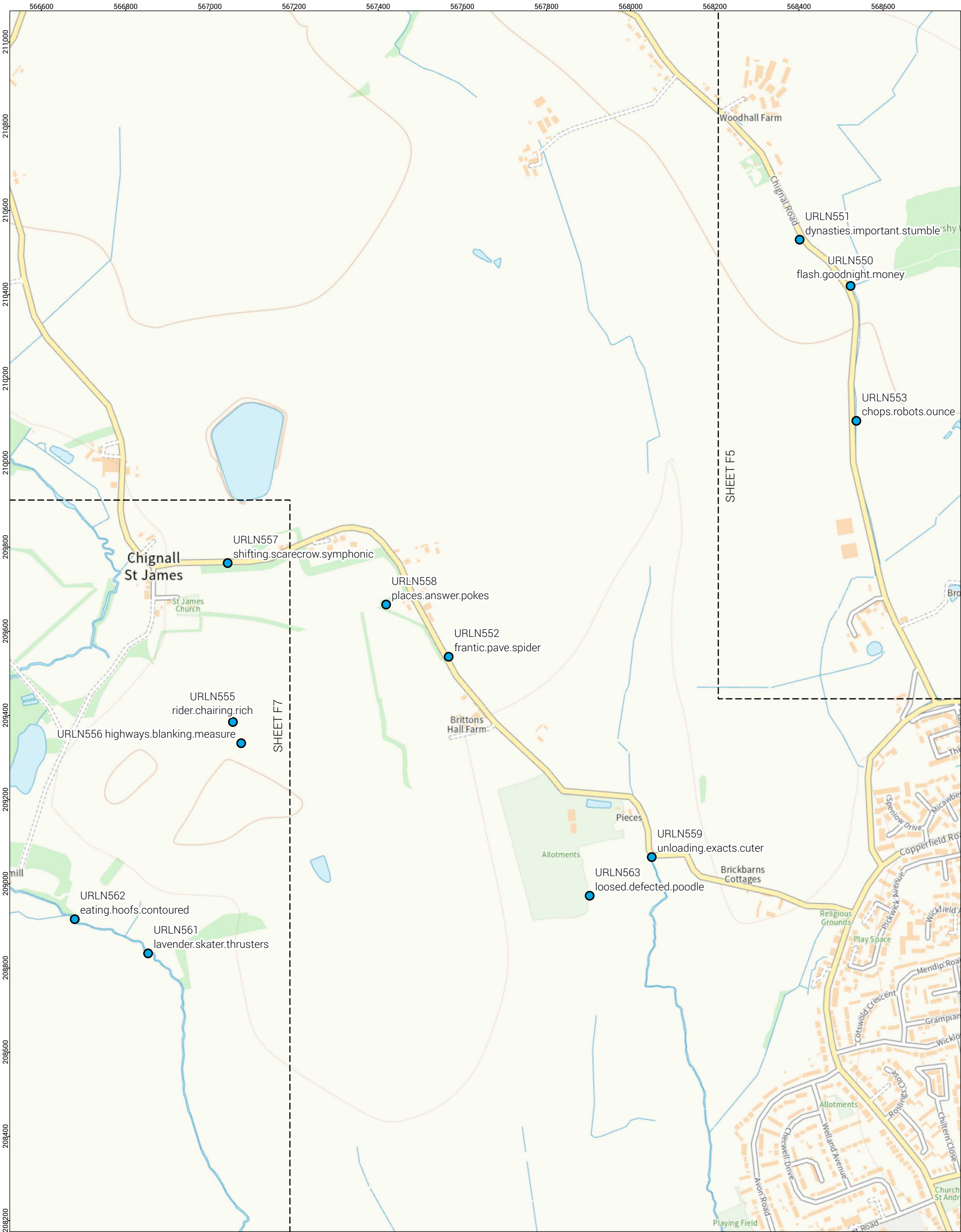
Licensed Mapping

THIS DRAWING IS PROTECTED BY COPYRIGHT. IT MAY NOT BE REPRODUCED IN ANY FORM OR BY ANY MEANS FOR ANY PURPOSE WITHOUT WRITTEN PERMISSION OF FISHER GERMAN LLP. CHARTERED SURVEYORS.

Information produced by HM Land Registry. Crown copyright and database rights 2025.

DRAWING REF:

NG-NT-2025-04-GF-NP-UNRL S48
SHEET F5



REVISION: A	FP. 105141-008
CLIENT:	nationalgrid
SCHEME:	Norwich to Tilbury
TITLE:	Location Plan
SCALE: 1:8,000 @ A3	DATE: 23/04/2025

LEGEND:


- URLN Parcel Location



**FISHER
GERMAN**

The Estates Office,
Norman Court
Ashby de la Zouch,
Leicestershire,
LE65 2UZ
01530 412821
fishergerman.co.uk

© Crown copyright and database rights 2025
Ordnance Survey License Number AC0000849937.



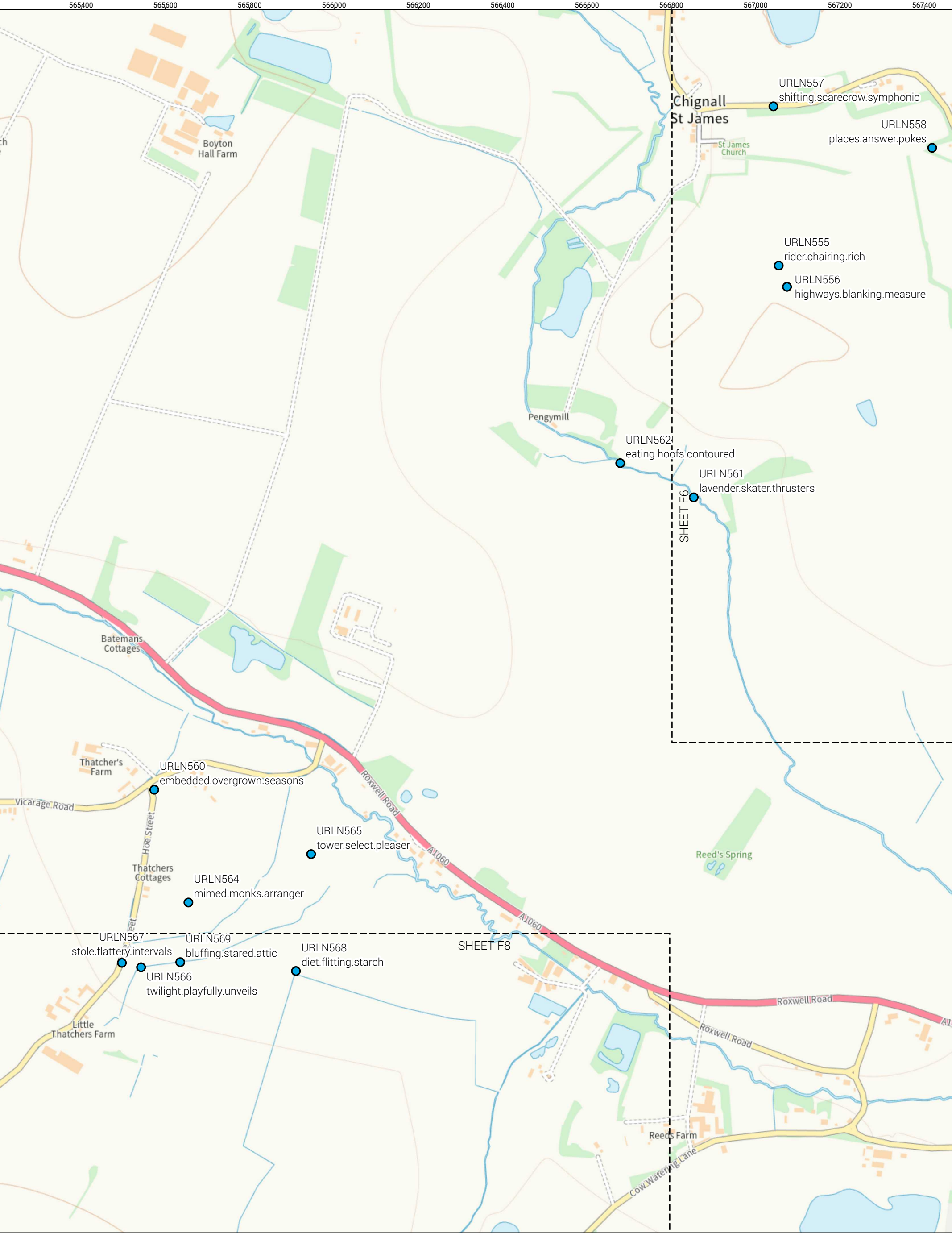
**Ordnance
Survey**

Licensed Mapping

THIS DRAWING IS PROTECTED BY COPYRIGHT. IT MAY NOT BE REPRODUCED IN ANY FORM OR BY ANY MEANS FOR ANY PURPOSE WITHOUT WRITTEN PERMISSION OF FISHER GERMAN LLP CHARTERED SURVEYORS

Information produced by HM Land Registry. Crown copyright and database rights 2025

DRAWING REF:
NG-NT-2025-04-GF-NP-UNRL S48
SHEET F6



OVERVIEW WINDOW

REVISION: A

FP: 105141-008

CLIENT:

SCHEME:

Norwich to Tilbury

TITLE:

Location Plan

SCALE: 1:8,000 @ A3

DATE: 23/04/2025

LEGEND:

URLN Parcel Location

**FISHER
GERMAN**

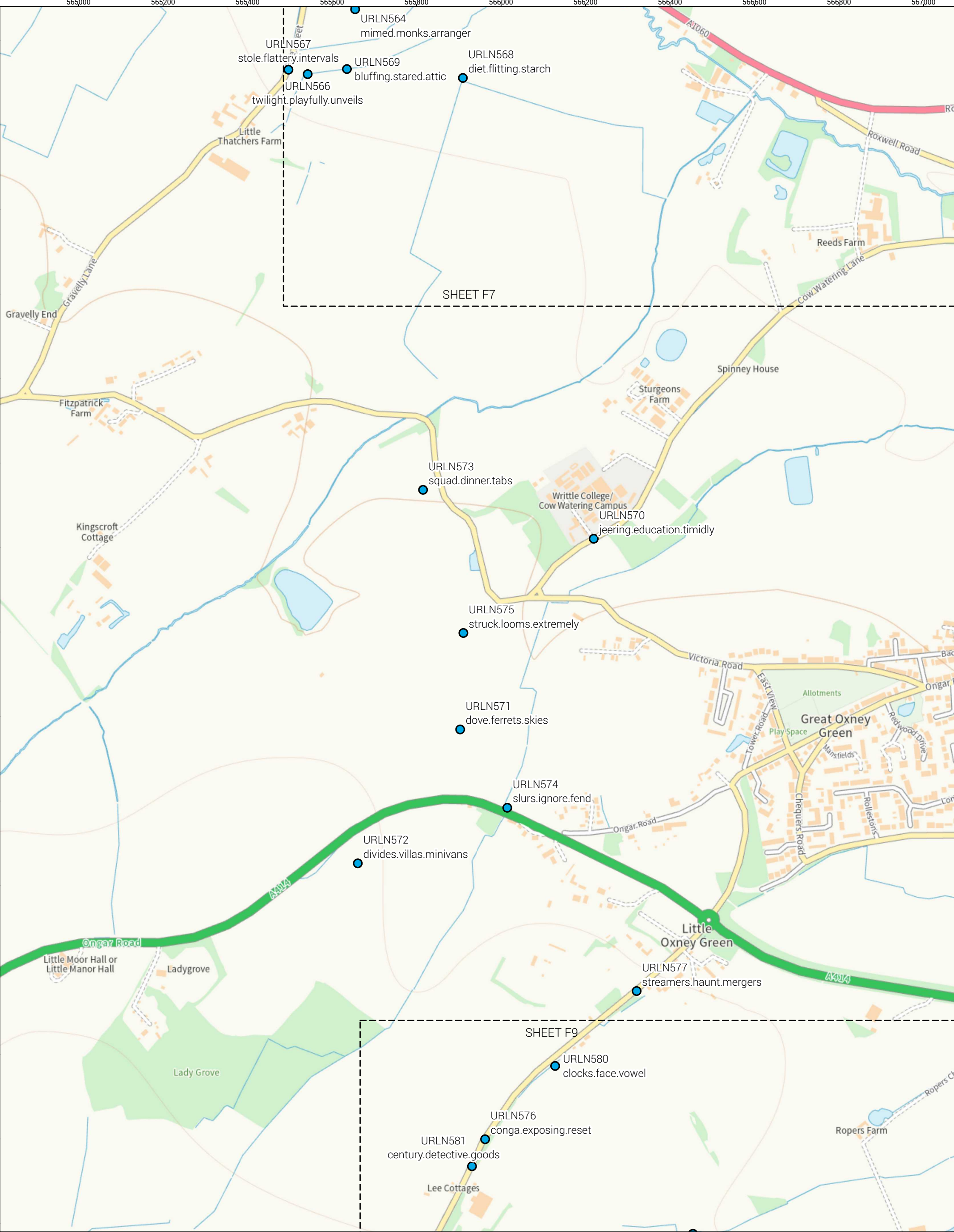
The Estates Office,
Norman Court
Ashby de la Zouch,
Leicestershire,
LE65 2UZ
01530 412821
fishergerman.co.uk

© Crown copyright and database rights 2025
Ordnance Survey License Number AC0000849937.

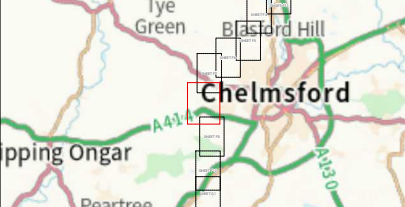
Licensed Mapping

THIS DRAWING IS PROTECTED BY COPYRIGHT. IT MAY NOT BE REPRODUCED IN ANY FORM OR BY ANY MEANS FOR ANY PURPOSE WITHOUT WRITTEN PERMISSION OF FISHER GERMAN LLP, CHARTERED SURVEYORS.
Information produced by HM Land Registry. Crown copyright and database rights 2025.

DRAWING REF:
NG-NT-2025-04-GF-NP-UNRL S48
SHEET F7



OVERVIEW WINDOW



0170340
Metres

REVISION: A	FP. 105141-008
CLIENT:	nationalgrid
SCHEME:	Norwich to Tilbury
TITLE:	Location Plan
SCALE: 1:8,000 @ A3	DATE: 23/04/2025


LEGEND:

URLN Parcel Location

**FISHER
GERMAN**

The Estates Office,
Norman Court
Ashby de la Zouch,
Leicestershire,
LE65 2UZ
01530 412821
fishergerman.co.uk

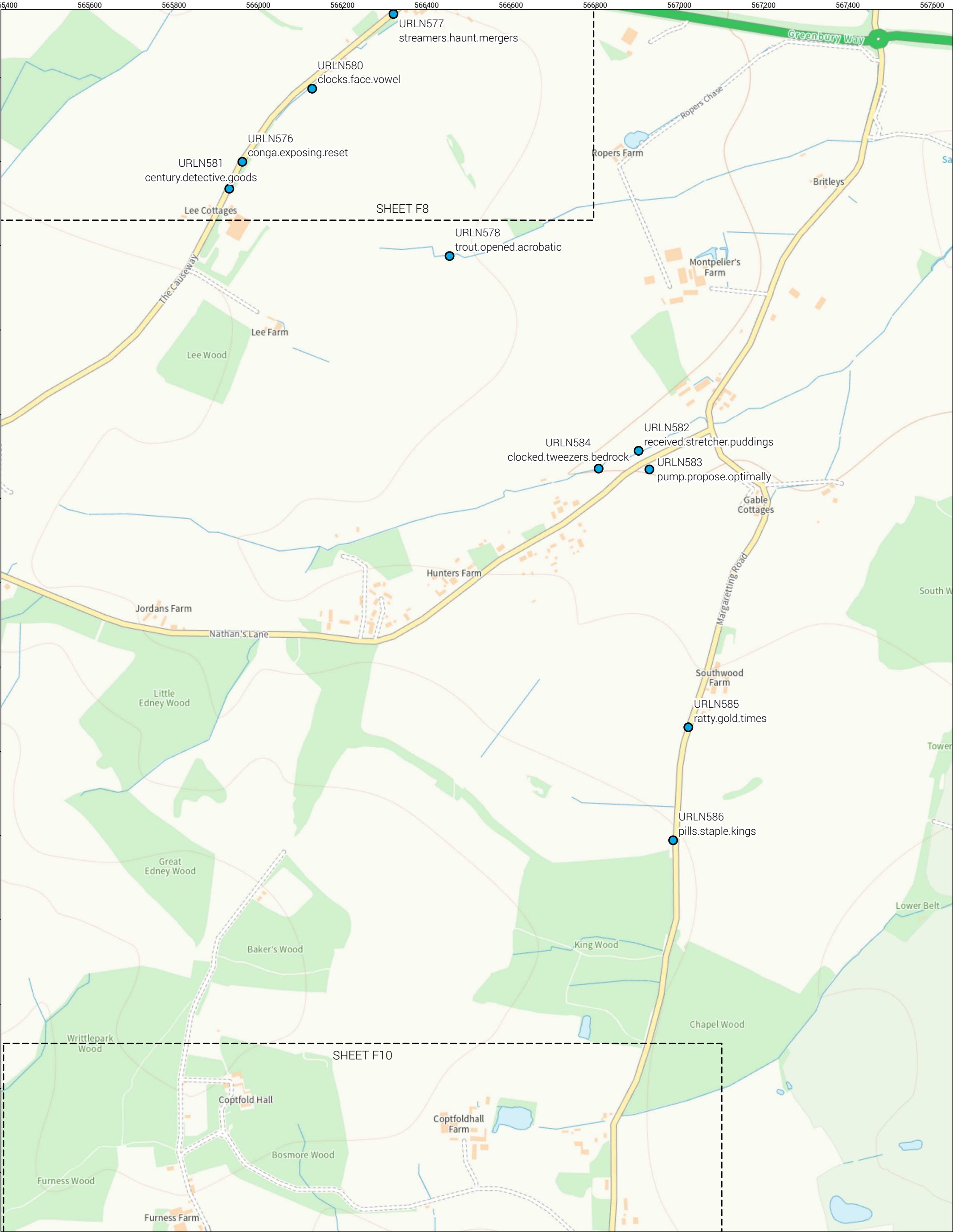
© Crown copyright and database rights 2025
Ordnance Survey License Number AC0000849937.

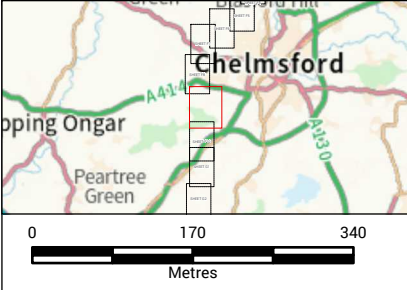
**Ordnance
Survey**

Licensed Mapping

THIS DRAWING IS PROTECTED BY COPYRIGHT. IT MAY NOT BE REPRODUCED IN ANY FORM OR BY ANY MEANS FOR ANY PURPOSE WITHOUT WRITTEN PERMISSION OF FISHER GERMAN LLP, CHARTERED SURVEYORS.
Information produced by HM Land Registry. Crown copyright and database rights 2025.

DRAWING REF:
NG-NT-2025-04-GF-NP-UNRL S48
SHEET F8



<div>OVERVIEW WINDOW</div> 	REVISION: A	FP. 105141-008
	CLIENT: nationalgrid	
	SCHEME: Norwich to Tilbury	
	TITLE: Location Plan	
	SCALE: 1:8,000 @ A3 DATE: 23/04/2025	

LEGEND:


URLN Parcel Location



**FISHER
GERMAN**

The Estates Office,
Norman Court
Ashby de la Zouch,
Leicestershire,
LE65 2UZ
01530 412821
fishergerman.co.uk

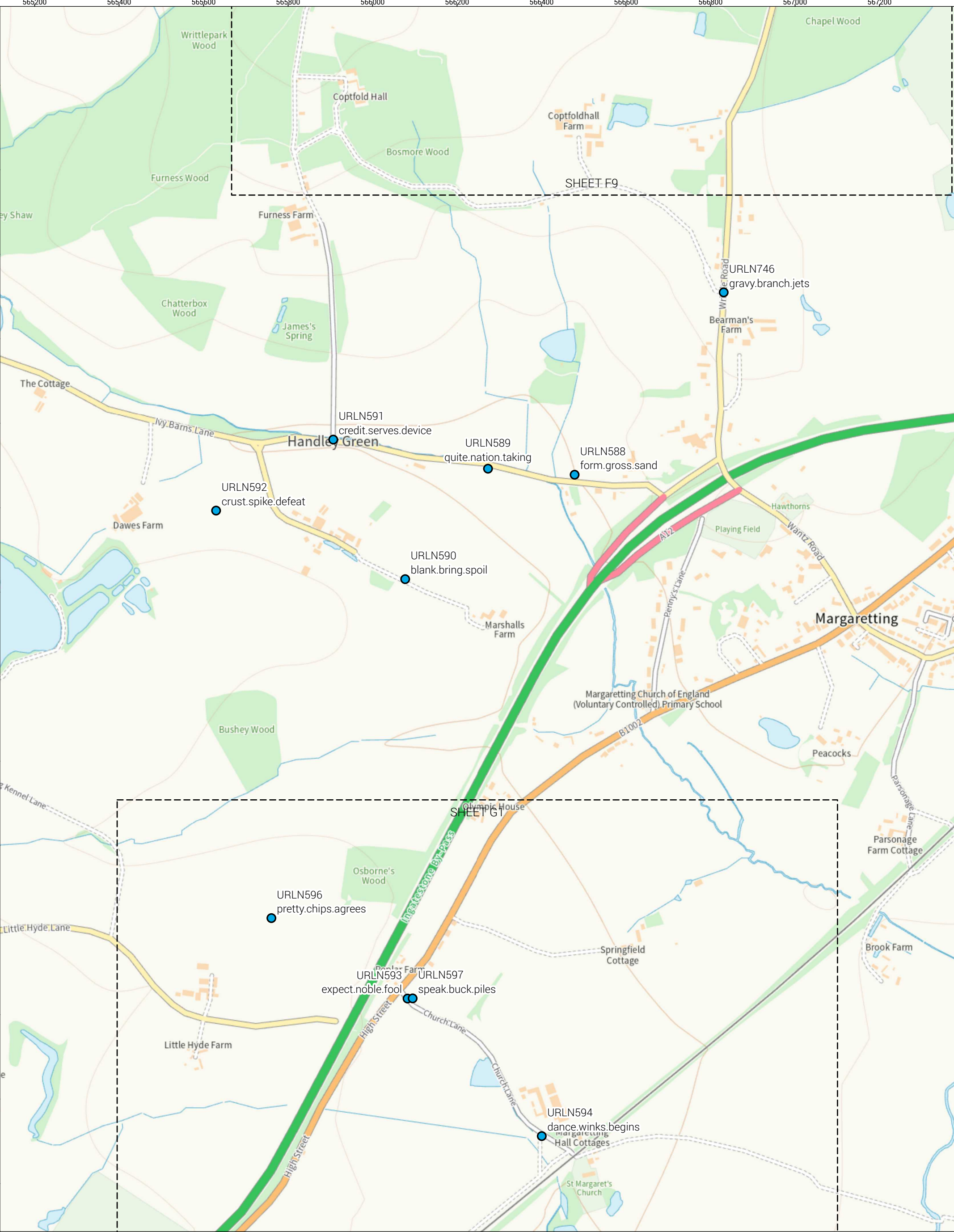
© Crown copyright and database rights 2025
Ordnance Survey License Number AC0000849937.



Licensed Mapping

THIS DRAWING IS PROTECTED BY COPYRIGHT. IT MAY NOT BE REPRODUCED IN ANY FORM OR BY ANY MEANS FOR ANY PURPOSE WITHOUT WRITTEN PERMISSION OF FISHER GERMAN LLP, CHARTERED SURVEYORS.
Information produced by HM Land Registry. Crown copyright and database rights 2025.

DRAWING REF:
NG-NT-2025-04-GF-NP-UNRL S48
SHEET F9



OVERVIEW WINDOW

REVISION: A	FP. 105141-008
CLIENT:	nationalgrid
SCHEME:	Norwich to Tilbury
TITLE:	Location Plan
SCALE: 1:8,000 @ A3	DATE: 23/04/2025

LEGEND:

URLN Parcel Location

FISHER GERMAN

The Estates Office,
Norman Court
Ashby de la Zouch,
Leicestershire,
LE65 2UZ
01530 412821
fishergerman.co.uk

© Crown copyright and database rights 2025
Ordnance Survey License Number AC0000849937.

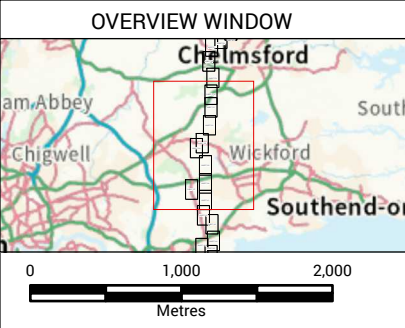
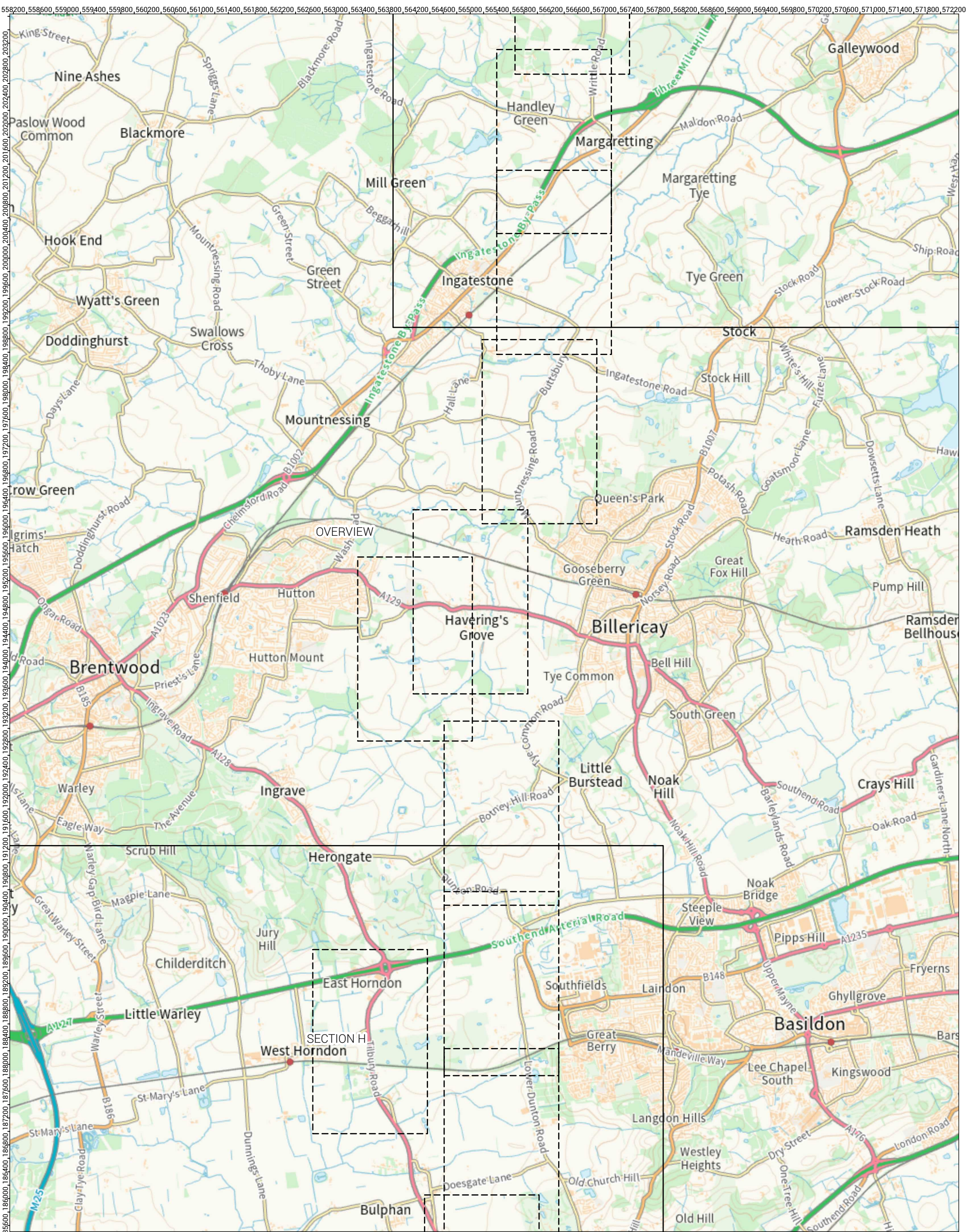
Ordnance Survey
Licensed Mapping

THIS DRAWING IS PROTECTED BY COPYRIGHT. IT MAY NOT BE REPRODUCED IN ANY FORM OR BY ANY MEANS FOR ANY PURPOSE WITHOUT WRITTEN PERMISSION OF FISHER GERMAN LLP. CHARTERED SURVEYORS.
Information produced by HM Land Registry. Crown copyright and database rights 2025.

DRAWING REF:
NG-NT-2025-04-GF-NP-UNRL S48
SHEET F10

Appendix H5.9

URLN S48 Notices –
Section G location maps



REVISION: A	FP: 105141-008
CLIENT: nationalgrid	
SCHEME: Norwich to Tilbury	
TITLE: Location Plan	
SCALE: 1:50,000 @ A3	
DATE: 23/04/2025	


LEGEND:



**FISHER
GERMAN**

The Estates Office,
Norman Court
Ashby de la Zouch,
Leicestershire,
LE65 2UZ
01530 412821
fishergerman.co.uk

© Crown copyright and database rights 2025
Ordnance Survey License Number AC000849937.

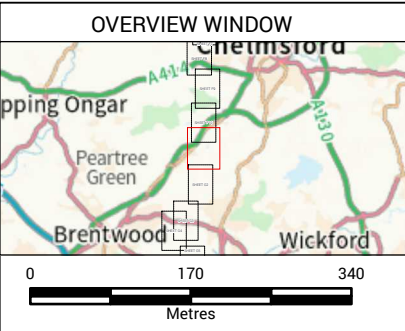
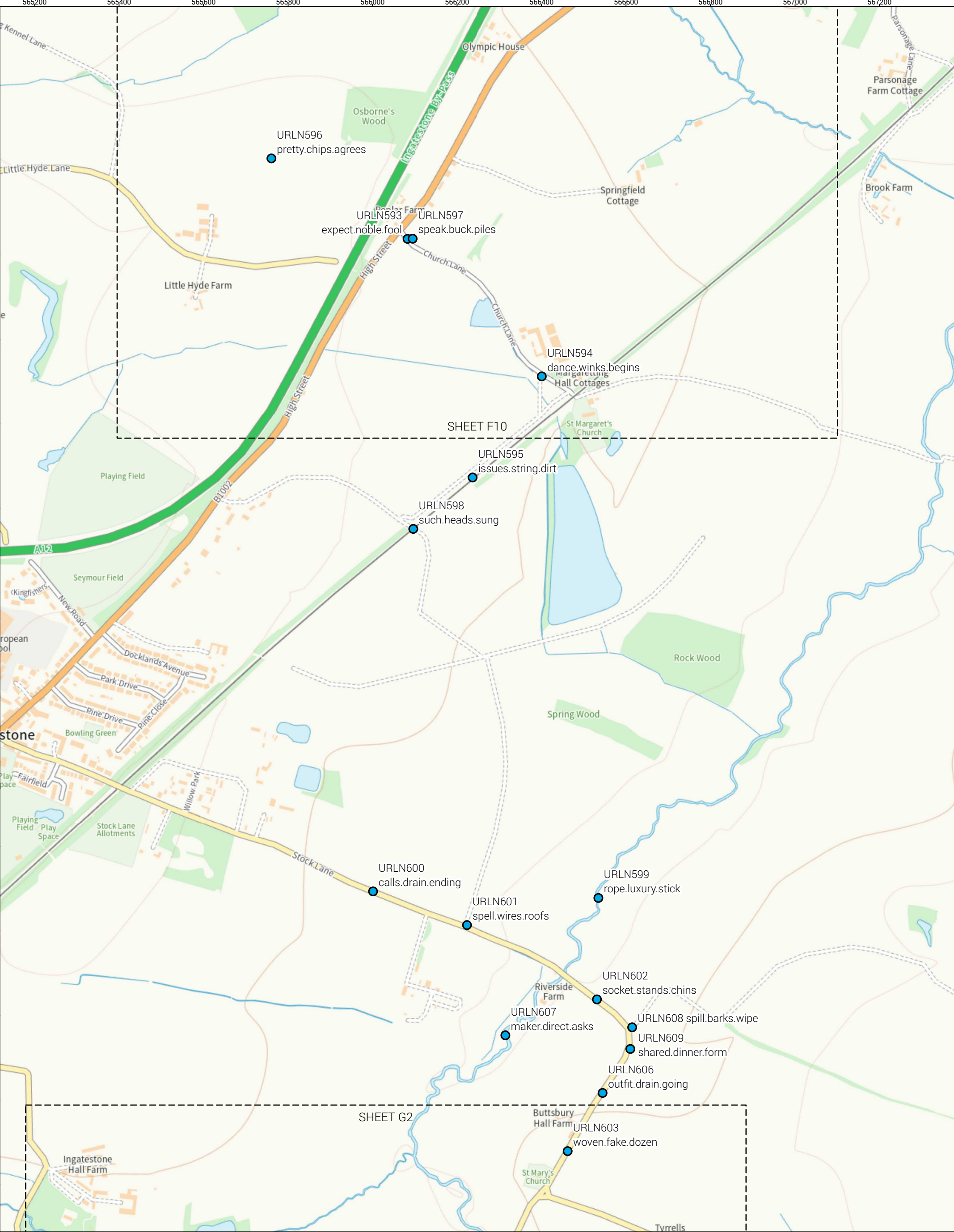


Licensed Mapping

THIS DRAWING IS PROTECTED BY COPYRIGHT. IT MAY NOT BE REPRODUCED IN ANY FORM OR BY ANY MEANS FOR ANY PURPOSE WITHOUT WRITTEN PERMISSION OF FISHER GERMAN LLP. CHARTERED SURVEYORS.

Information produced by HM Land Registry. Crown copyright and database rights 2025.

DRAWING REF:
NG-NT-2025-04-GF-NP-UNRL S48
SECTION G



REVISION: A	FP. 105141-008
CLIENT:	nationalgrid
SCHEME:	Norwich to Tilbury
TITLE:	Location Plan
SCALE: 1:8,000 @ A3	DATE: 23/04/2025


LEGEND:

- URLN Parcel Location

**FISHER
GERMAN**

The Estates Office,
Norman Court
Ashby de la Zouch,
Leicestershire,
LE65 2UZ
01530 412821
fishergerman.co.uk

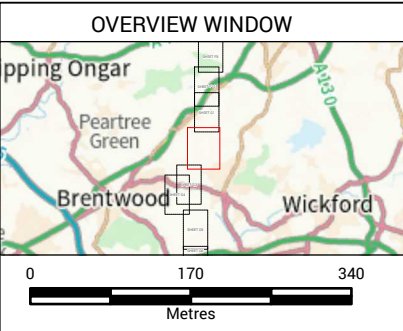
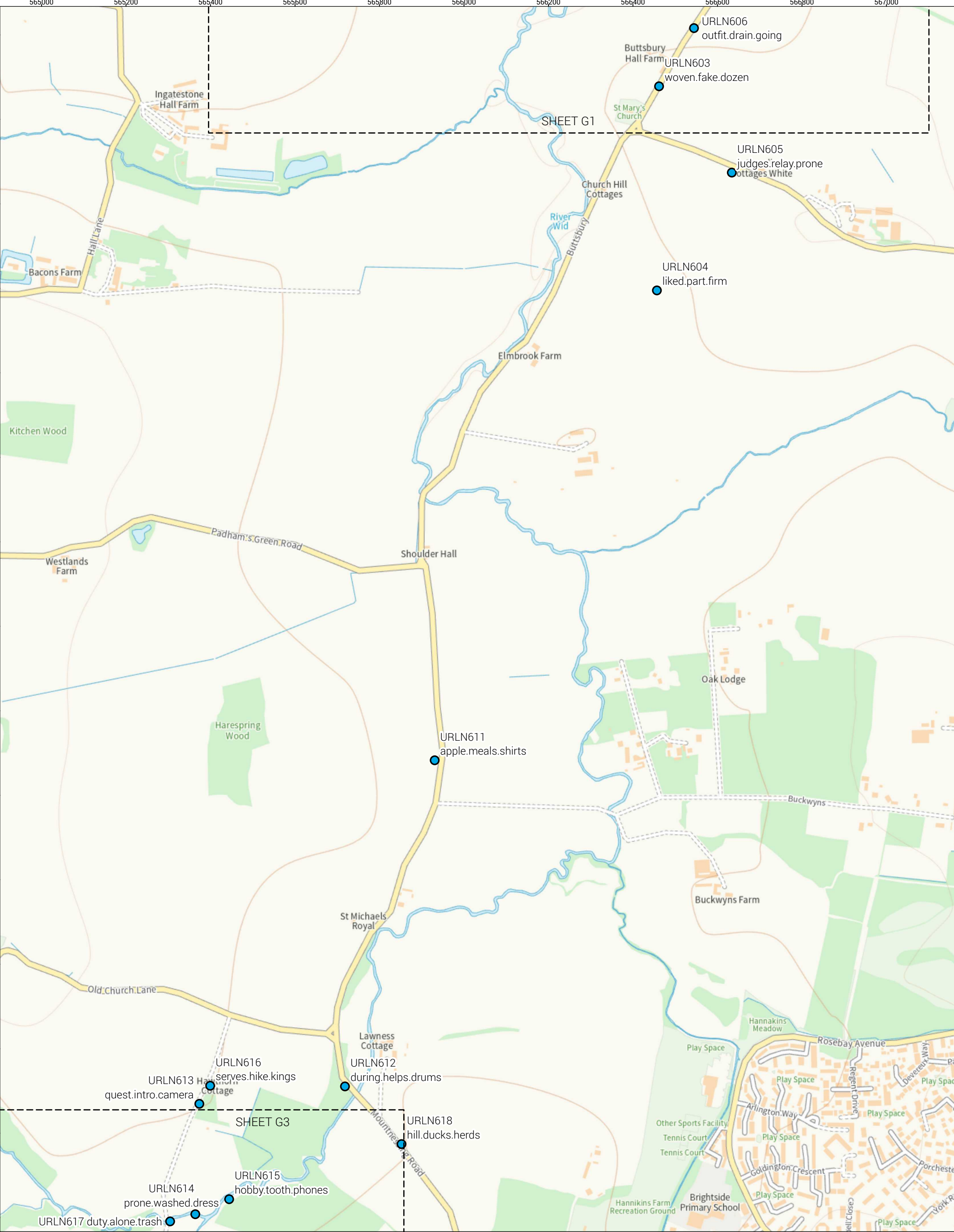
© Crown copyright and database rights 2025
Ordnance Survey License Number AC0000849937.

**Ordnance
Survey**

Licensed Mapping

THIS DRAWING IS PROTECTED BY COPYRIGHT. IT MAY NOT BE REPRODUCED IN ANY FORM OR BY ANY MEANS FOR ANY PURPOSE WITHOUT WRITTEN PERMISSION OF FISHER GERMAN LLP. CHARTERED SURVEYORS.
Information produced by HM Land Registry. Crown copyright and database rights 2025.

DRAWING REF:
NG-NT-2025-04-GF-NP-UNRL S48
SHEET G1



REVISION: A	FP. 105141-008
CLIENT:	nationalgrid
SCHEME:	Norwich to Tilbury
TITLE:	Location Plan
SCALE: 1:8,000 @ A3	DATE: 23/04/2025


LEGEND:

- URLN Parcel Location

**FISHER
GERMAN**

The Estates Office,
Norman Court
Ashby de la Zouch,
Leicestershire,
LE65 2UZ
01530 412821
fishergerman.co.uk

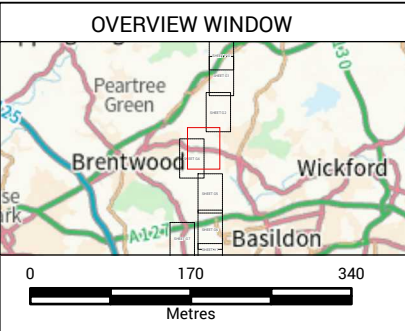
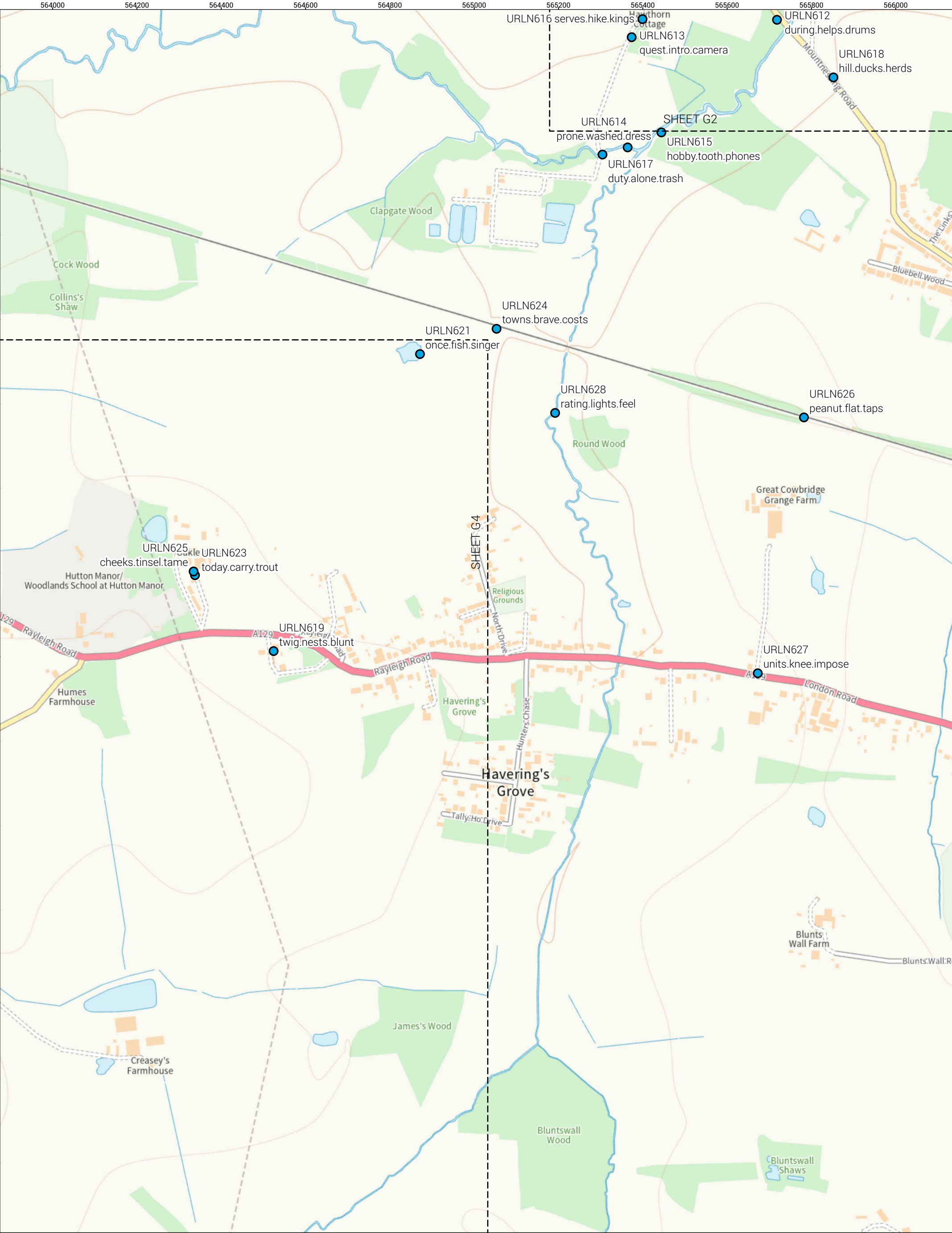
© Crown copyright and database rights 2025
Ordnance Survey License Number AC0000849937.



THIS DRAWING IS PROTECTED BY COPYRIGHT. IT MAY NOT BE REPRODUCED IN ANY FORM OR BY ANY MEANS FOR ANY PURPOSE WITHOUT WRITTEN PERMISSION OF FISHER GERMAN LLP. CHARTERED SURVEYORS.

Information produced by HM Land Registry. Crown copyright and database rights 2025.

DRAWING REF:
NG-NT-2025-04-GF-NP-UNRL S48
SHEET G2



REVISION: A	FP. 105141-008
CLIENT:	nationalgrid
SCHEME:	Norwich to Tilbury
TITLE:	Location Plan
SCALE: 1:8,000 @ A3	DATE: 23/04/2025


LEGEND:

- URLN Parcel Location

**FISHER
GERMAN**

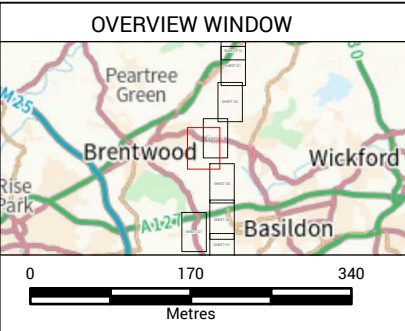
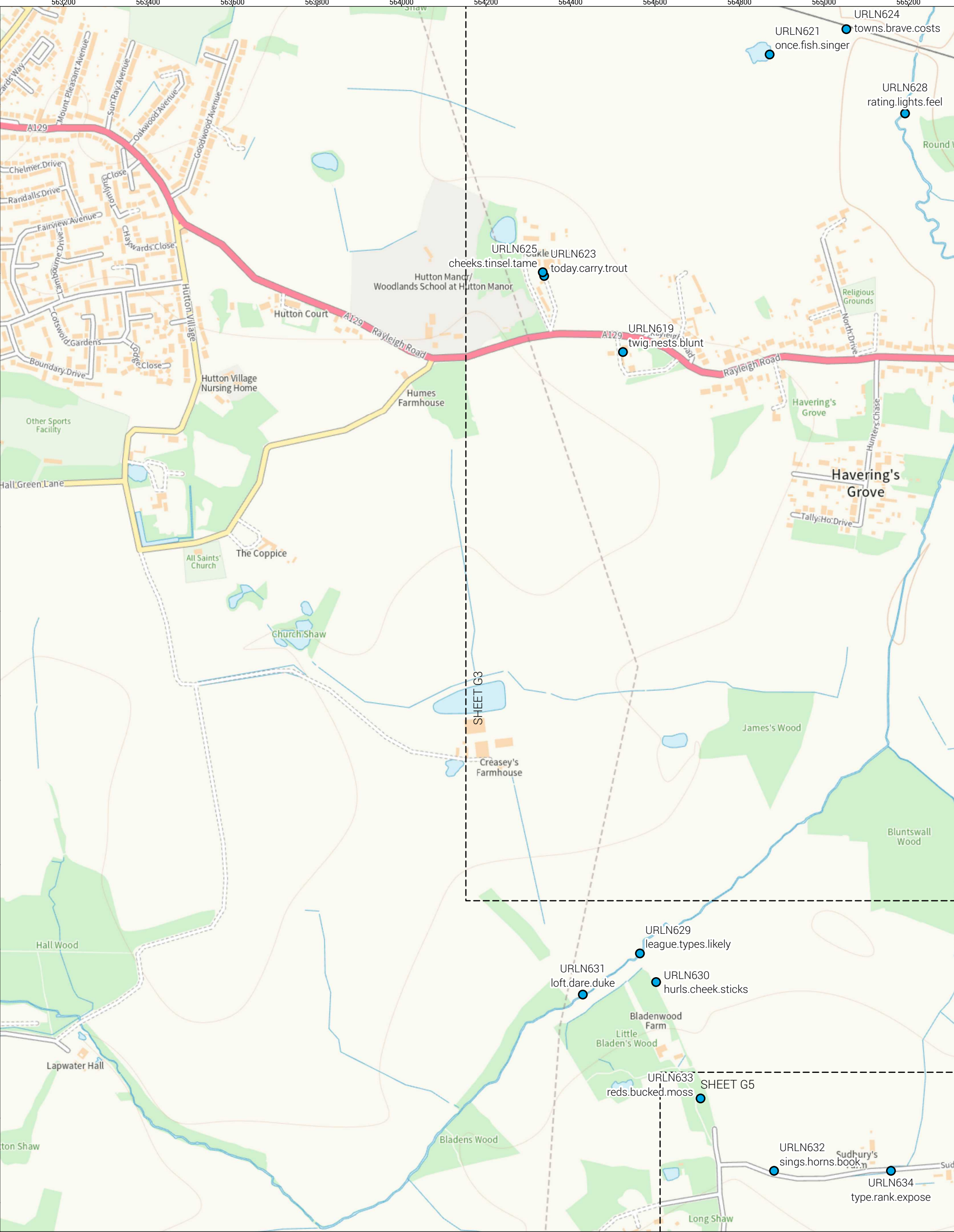
The Estates Office,
Norman Court
Ashby de la Zouch,
Leicestershire,
LE65 2UZ
01530 412821
fishergerman.co.uk

© Crown copyright and database rights 2025
Ordnance Survey License Number AC0000849937.

**Ordnance
Survey**
Licensed Mapping

THIS DRAWING IS PROTECTED BY COPYRIGHT. IT MAY NOT BE REPRODUCED IN ANY FORM OR BY ANY MEANS FOR ANY PURPOSE WITHOUT WRITTEN PERMISSION OF FISHER GERMAN LLP, CHARTERED SURVEYORS.
Information produced by HM Land Registry. Crown copyright and database rights 2025.

DRAWING REF:
NG-NT-2025-04-GF-NP-UNRL S48
SHEET G3



REVISION: A	FP: 105141-008
CLIENT: nationalgrid	
SCHEME: Norwich to Tilbury	
TITLE: Location Plan	
SCALE: 1:8,000 @ A3	
DATE: 23/04/2025	

LEGEND:

- URLN Parcel Location

**FISHER
GERMAN**

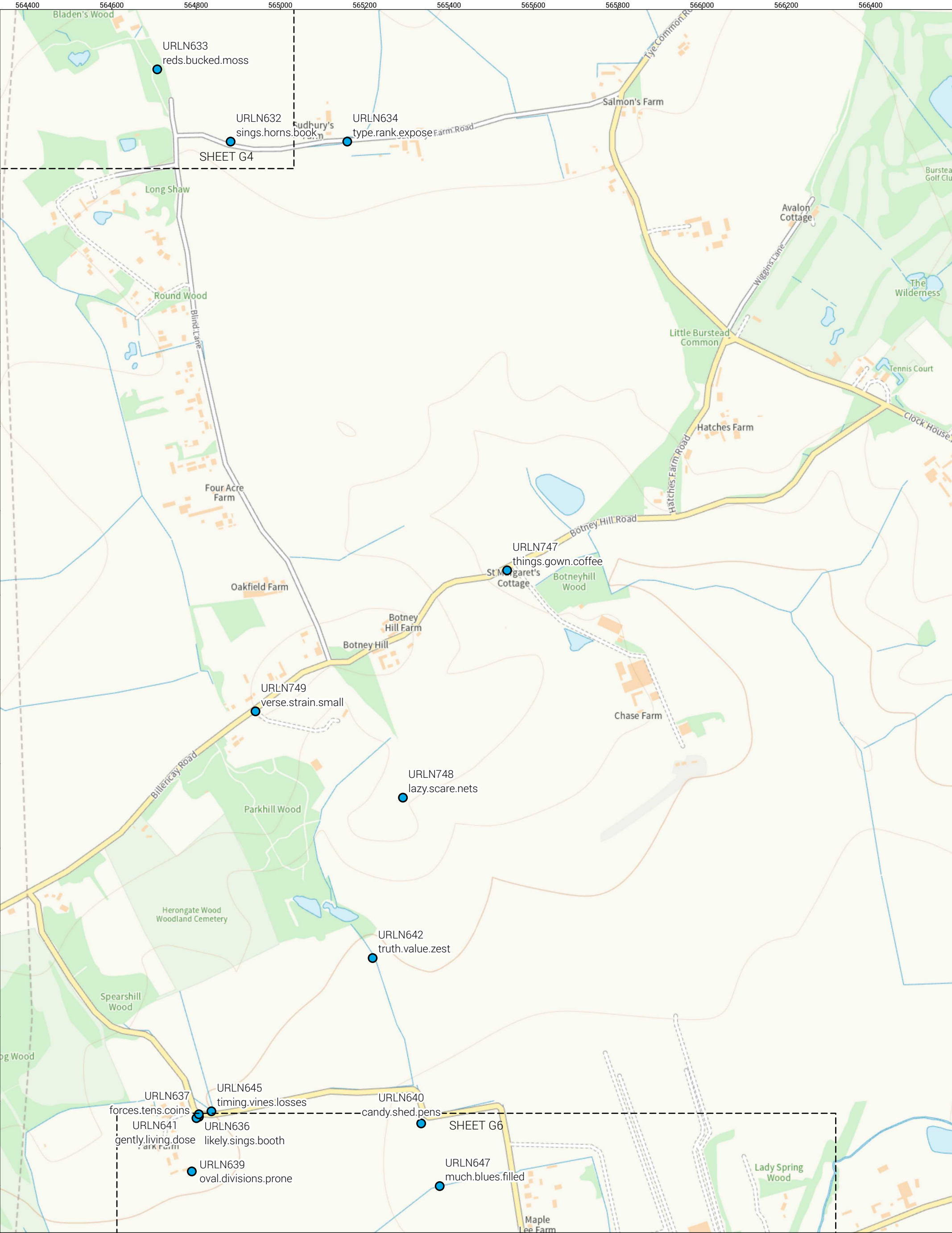
The Estates Office,
Norman Court
Ashby de la Zouch,
Leicestershire,
LE65 2UZ
01530 412821
fishergerman.co.uk

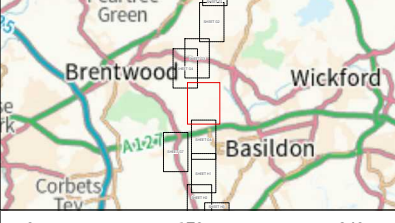




© Crown copyright and database rights 2025
Ordnance Survey License Number AC0000849937.

THIS DRAWING IS PROTECTED BY COPYRIGHT. IT MAY NOT BE REPRODUCED IN ANY FORM OR BY ANY MEANS FOR ANY PURPOSE WITHOUT WRITTEN PERMISSION OF FISHER GERMAN LLP. CHARTERED SURVEYORS.

Information produced by HM Land Registry. Crown copyright and database rights 2025.

DRAWING REF:
NG-NT-2025-04-GF-NP-UNRL S48
SHEET G4

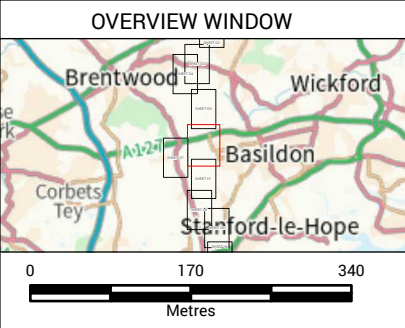
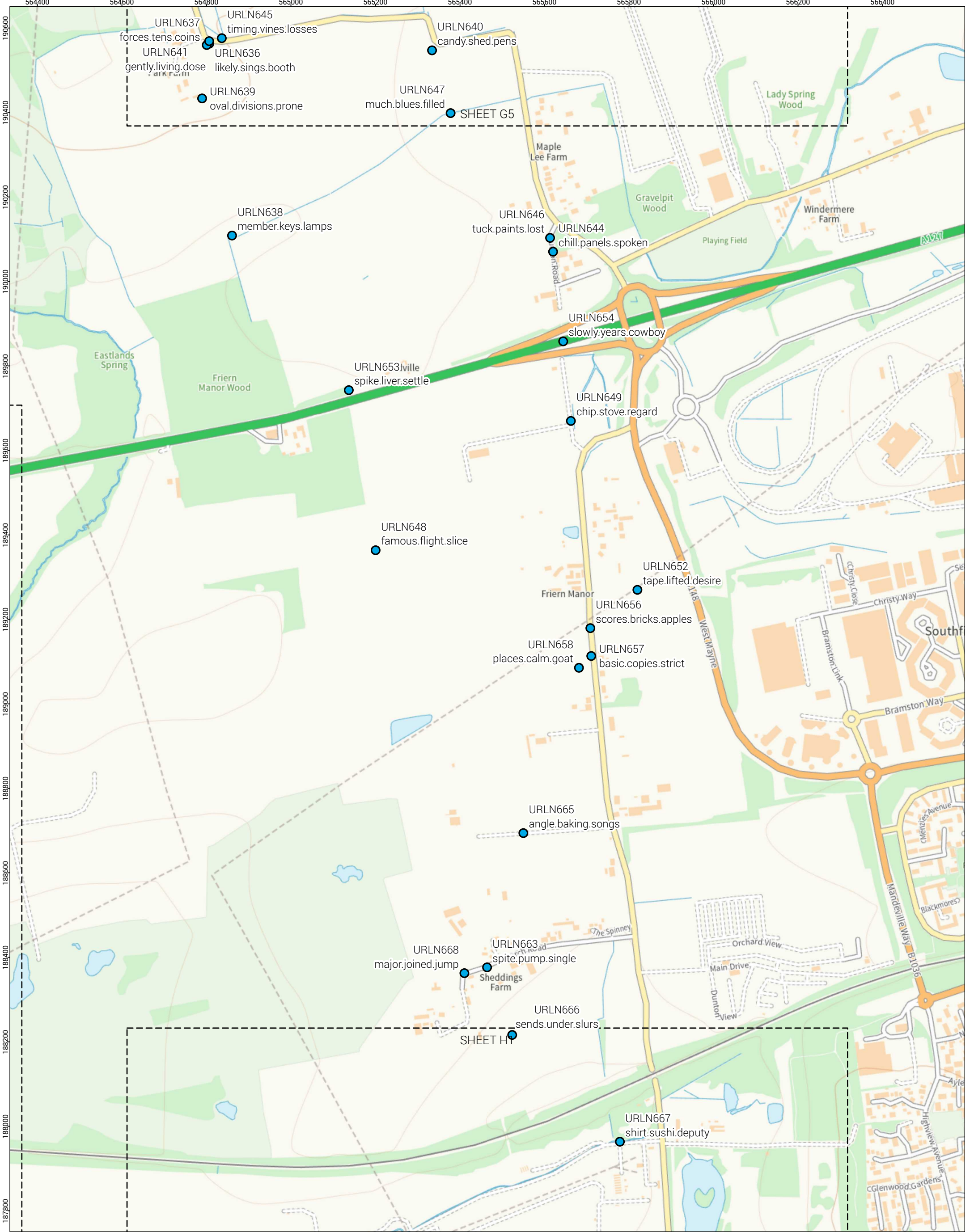


<div>OVERVIEW WINDOW</div>  <div>0170340 Metres</div>	REVISION: A	FP. 105141-008	<div>LEGEND:</div> <div> URLN Parcel Location</div>	<div>FISHER GERMAN</div> <div>The Estates Office, Norman Court Ashby de la Zouch, Leicestershire, LE65 2UZ 01530 412821 fishergerman.co.uk</div>	<div>© Crown copyright and database rights 2025 Ordnance Survey License Number AC0000849937.</div> <div>Ordnance Survey</div> <div>Licensed Mapping</div> <div><small>THIS DRAWING IS PROTECTED BY COPYRIGHT. IT MAY NOT BE REPRODUCED IN ANY FORM OR BY ANY MEANS FOR ANY PURPOSE WITHOUT WRITTEN PERMISSION OF FISHER GERMAN LLP. CHARTERED SURVEYORS.</small></div> <div><small>Information produced by HM Land Registry. Crown copyright and database rights 2025.</small></div>	
	CLIENT:					
	SCHEME:	Norwich to Tilbury				
	TITLE:	Location Plan				
	SCALE: 1:8,000 @ A3	DATE: 23/04/2025				

DRAWING REF:

NG-NT-2025-04-GF-NP-UNRL S48

SHEET G5



REVISION: A	FP. 105141-008
CLIENT:	nationalgrid
SCHEME:	Norwich to Tilbury
TITLE:	Location Plan
SCALE: 1:8,000 @ A3	DATE: 23/04/2025

LEGEND:

- URLN Parcel Location

**FISHER
GERMAN**

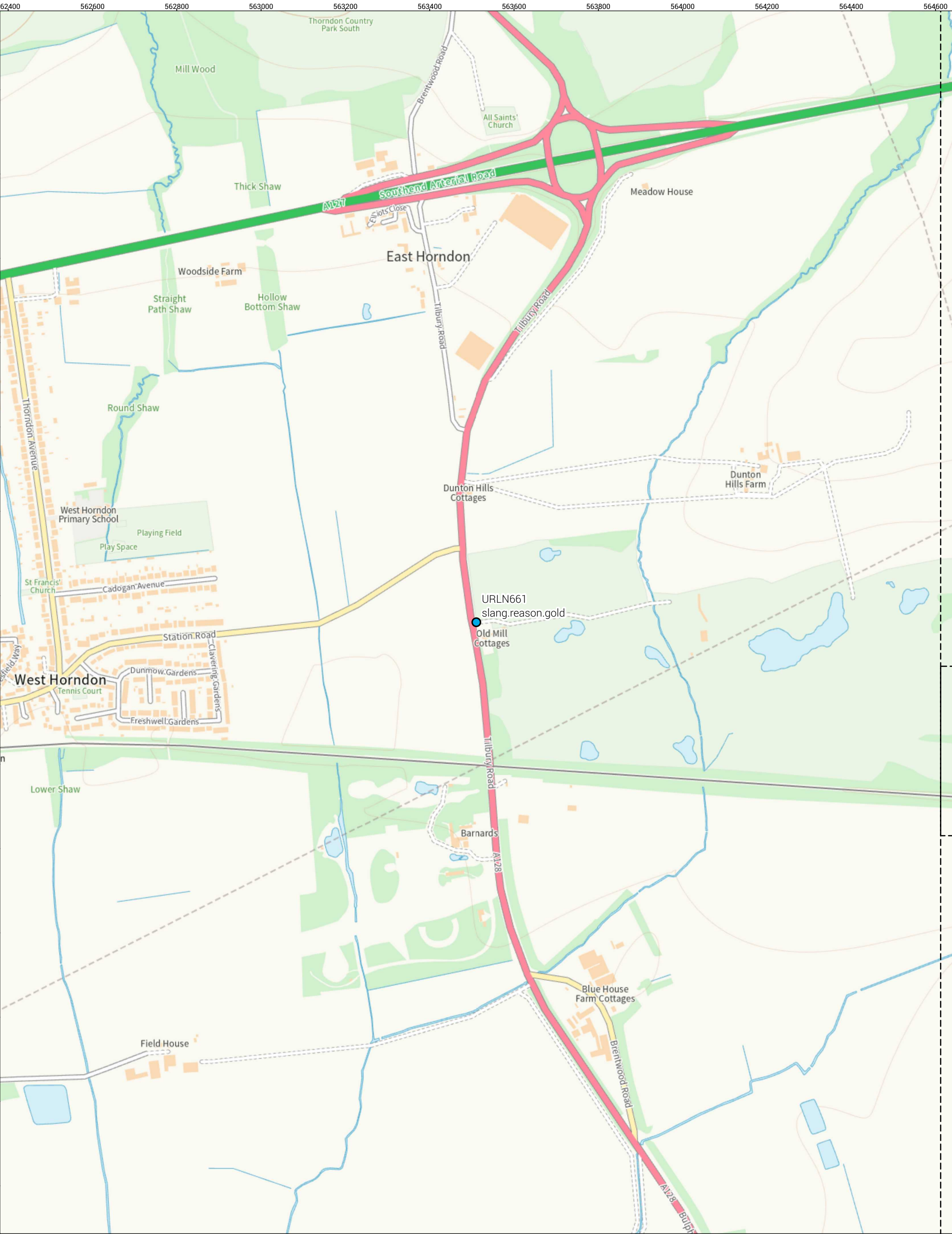
The Estates Office,
Norman Court
Ashby de la Zouch,
Leicestershire,
LE65 2UZ
01530 412821
fishergerman.co.uk

© Crown copyright and database rights 2025
Ordnance Survey License Number AC0000849937.

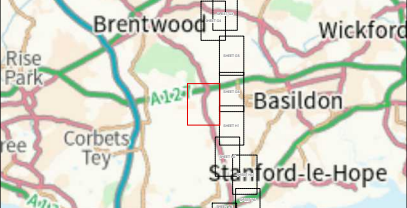
THIS DRAWING IS PROTECTED BY COPYRIGHT. IT MAY NOT BE REPRODUCED IN ANY FORM OR BY ANY MEANS FOR ANY PURPOSE WITHOUT WRITTEN PERMISSION OF FISHER GERMAN LLP, CHARTERED SURVEYORS.

Information produced by HM Land Registry. Crown copyright and database rights 2025.

DRAWING REF:
NG-NT-2025-04-GF-NP-UNRL S48
SHEET G6



OVERVIEW WINDOW



0170340

Metres

REVISION: A	FP. 105141-008
CLIENT:	nationalgrid
SCHEME:	Norwich to Tilbury
TITLE:	Location Plan
SCALE: 1:8,000 @ A3	DATE: 23/04/2025

LEGEND:


URLN Parcel Location



**FISHER
GERMAN**

The Estates Office,
Norman Court
Ashby de la Zouch,
Leicestershire,
LE65 2UZ
01530 412821
fishergerman.co.uk

© Crown copyright and database rights 2025
Ordnance Survey License Number AC0000849937.



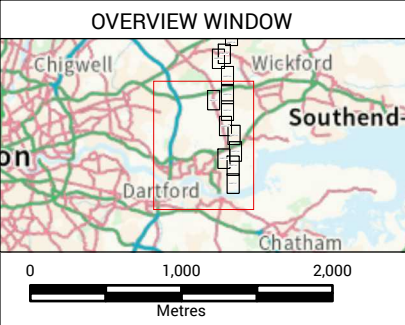
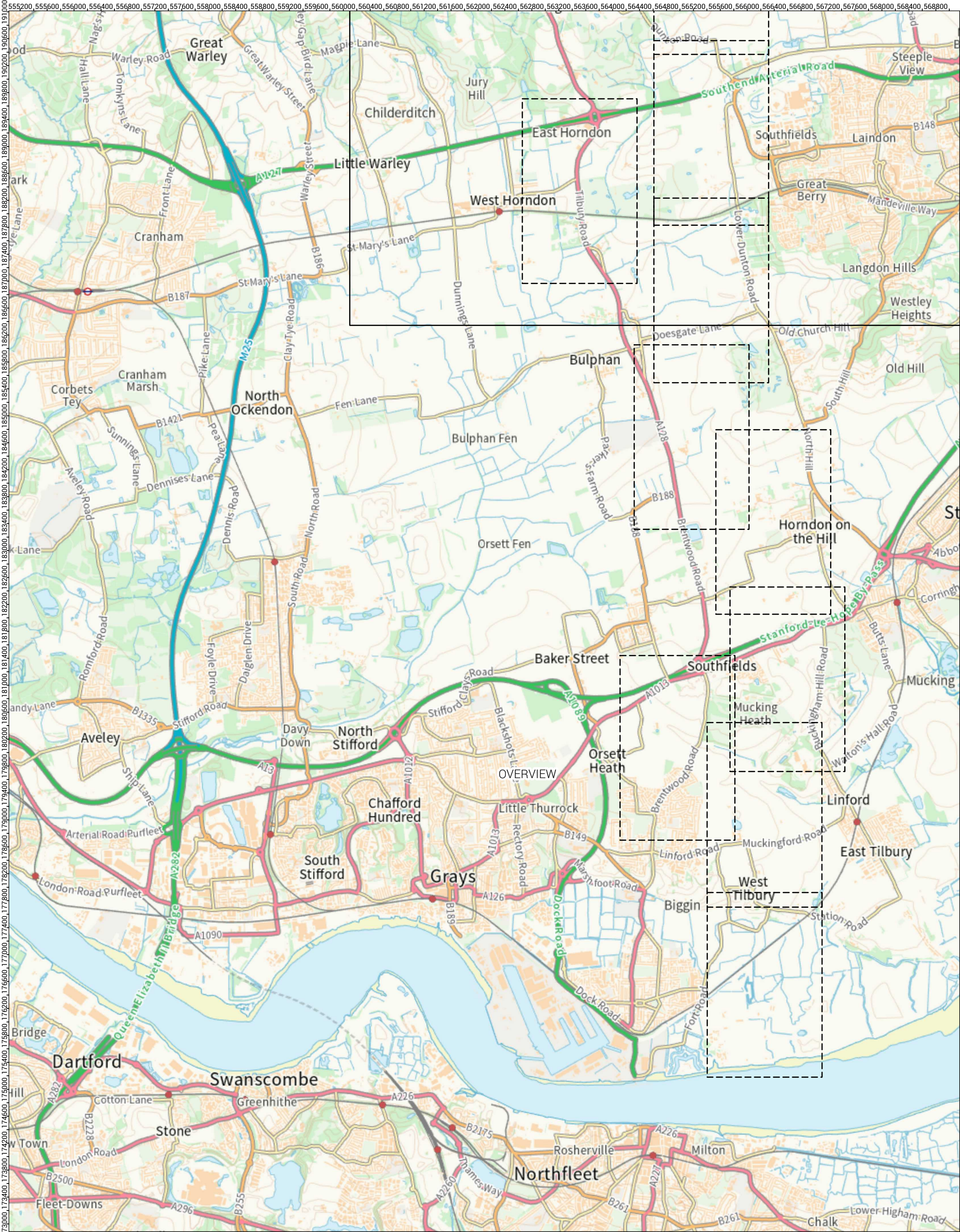
Licensed Mapping

THIS DRAWING IS PROTECTED BY COPYRIGHT. IT MAY NOT BE REPRODUCED IN ANY FORM OR BY ANY MEANS FOR ANY PURPOSE WITHOUT WRITTEN PERMISSION OF FISHER GERMAN LLP, CHARTERED SURVEYORS.
Information produced by HM Land Registry. Crown copyright and database rights 2025.

DRAWING REF:
NG-NT-2025-04-GF-NP-UNRL S48
SHEET G7

Appendix H5.10

URLN S48 Notices –
Section H location maps



REVISION: A	FP. 105141-008
CLIENT: nationalgrid	
SCHEME: Norwich to Tilbury	
TITLE: Location Plan	
SCALE: 1:50,000 @ A3	
DATE: 23/04/2025	


LEGEND:



**FISHER
GERMAN**

The Estates Office,
Norman Court
Ashby de la Zouch,
Leicestershire,
LE65 2UZ
01530 412821
fishergerman.co.uk

© Crown copyright and database rights 2025
Ordnance Survey License Number AC000849937.



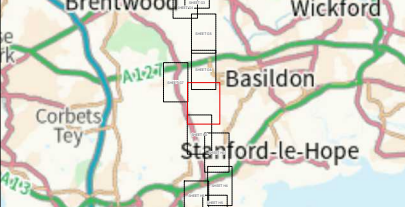
Licensed Mapping

THIS DRAWING IS PROTECTED BY COPYRIGHT. IT MAY NOT BE REPRODUCED IN ANY FORM OR BY ANY MEANS FOR ANY PURPOSE WITHOUT WRITTEN PERMISSION OF FISHER GERMAN LLP. CHARTERED SURVEYORS.
Information produced by HM Land Registry. Crown copyright and database rights 2025.

DRAWING REF:
NG-NT-2025-04-GF-NP-UNRL S48
SECTION H




OVERVIEW WINDOW



0 170 340
Metres

REVISION: A	FP. 105141-008
CLIENT:	nationalgrid
SCHEME:	Norwich to Tilbury
TITLE:	Location Plan
SCALE: 1:8,000 @ A3	DATE: 23/04/2025


LEGEND:

 URLN Parcel Location

**FISHER
GERMAN**

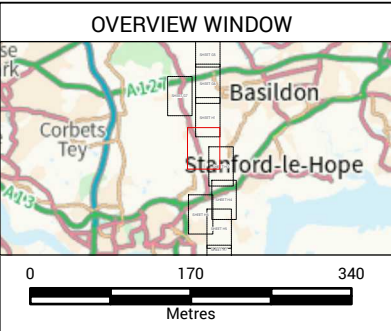
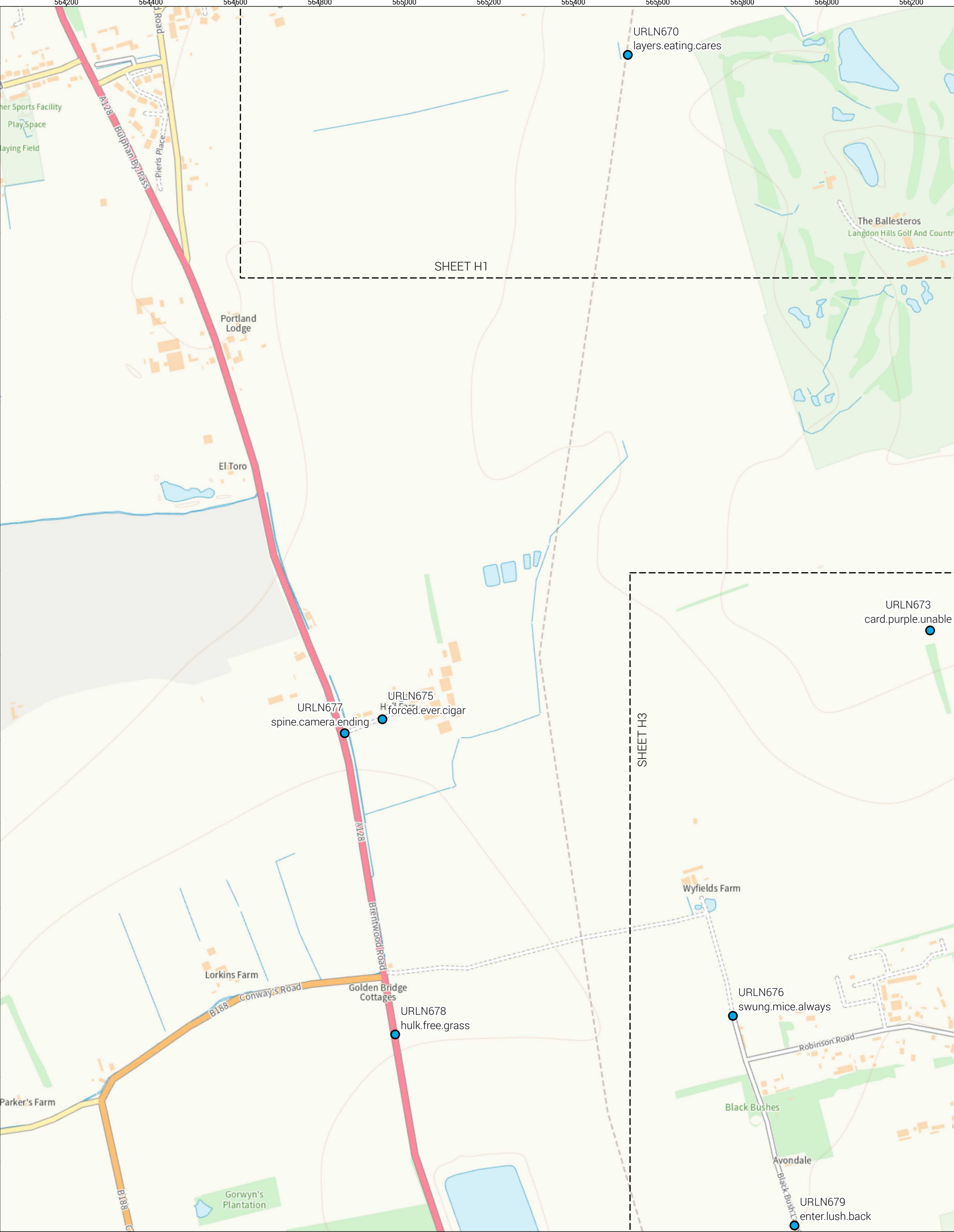
The Estates Office,
Norman Court
Ashby de la Zouch,
Leicestershire,
LE65 2UZ
01530 412821
fishergerman.co.uk

© Crown copyright and database rights 2025
Ordnance Survey License Number AC000849937.

**Ordnance
Survey**
Licensed Mapping

THIS DRAWING IS PROTECTED BY COPYRIGHT. IT MAY NOT BE REPRODUCED IN ANY FORM OR BY ANY MEANS FOR ANY PURPOSE WITHOUT WRITTEN PERMISSION OF FISHER GERMAN LLP, CHARTERED SURVEYORS.
Information produced by HM Land Registry. Crown copyright and database rights 2025.

DRAWING REF:
NG-NT-2025-04-GF-NP-UNRL S48
SHEET H1



REVISION: A	FP. 105141-008
CLIENT:	nationalgrid
SCHEME:	Norwich to Tilbury
TITLE:	Location Plan
SCALE: 1:8,000 @ A3	DATE: 23/04/2025

LEGEND:


- URLN Parcel Location



**FISHER
GERMAN**

The Estates Office,
Norman Court
Ashby de la Zouch,
Leicestershire,
LE65 2UZ
01530 412821
fishergerman.co.uk

© Crown copyright and database rights 2025
Ordnance Survey License Number AC0000849937.

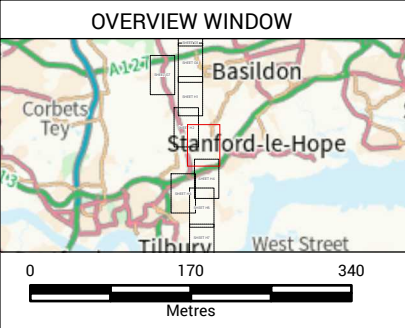
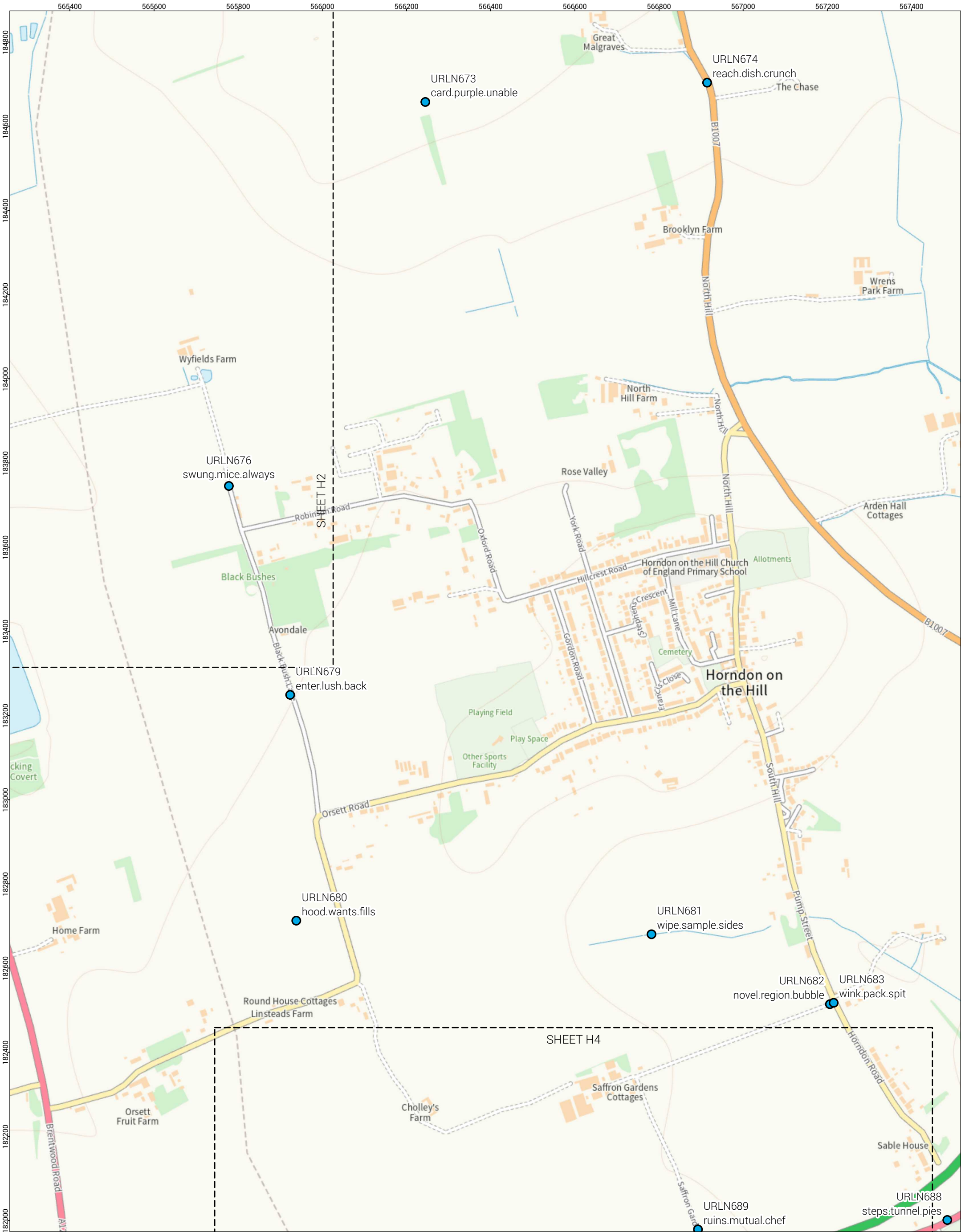


**Ordnance
Survey**

Licensed Mapping

THIS DRAWING IS PROTECTED BY COPYRIGHT. IT MAY NOT BE REPRODUCED IN ANY FORM OR BY ANY MEANS FOR ANY PURPOSE WITHOUT WRITTEN PERMISSION OF FISHER GERMAN LLP. CHARTERED SURVEYORS.
Information produced by HM Land Registry. Crown copyright and database rights 2025.

DRAWING REF:
NG-NT-2025-04-GF-NP-UNRL S48
SHEET H2



REVISION: A	FP. 105141-008
CLIENT:	nationalgrid
SCHEME:	Norwich to Tilbury
TITLE:	Location Plan
SCALE: 1:8,000 @ A3	DATE: 23/04/2025

LEGEND:

- URLN Parcel Location

FISHER GERMAN

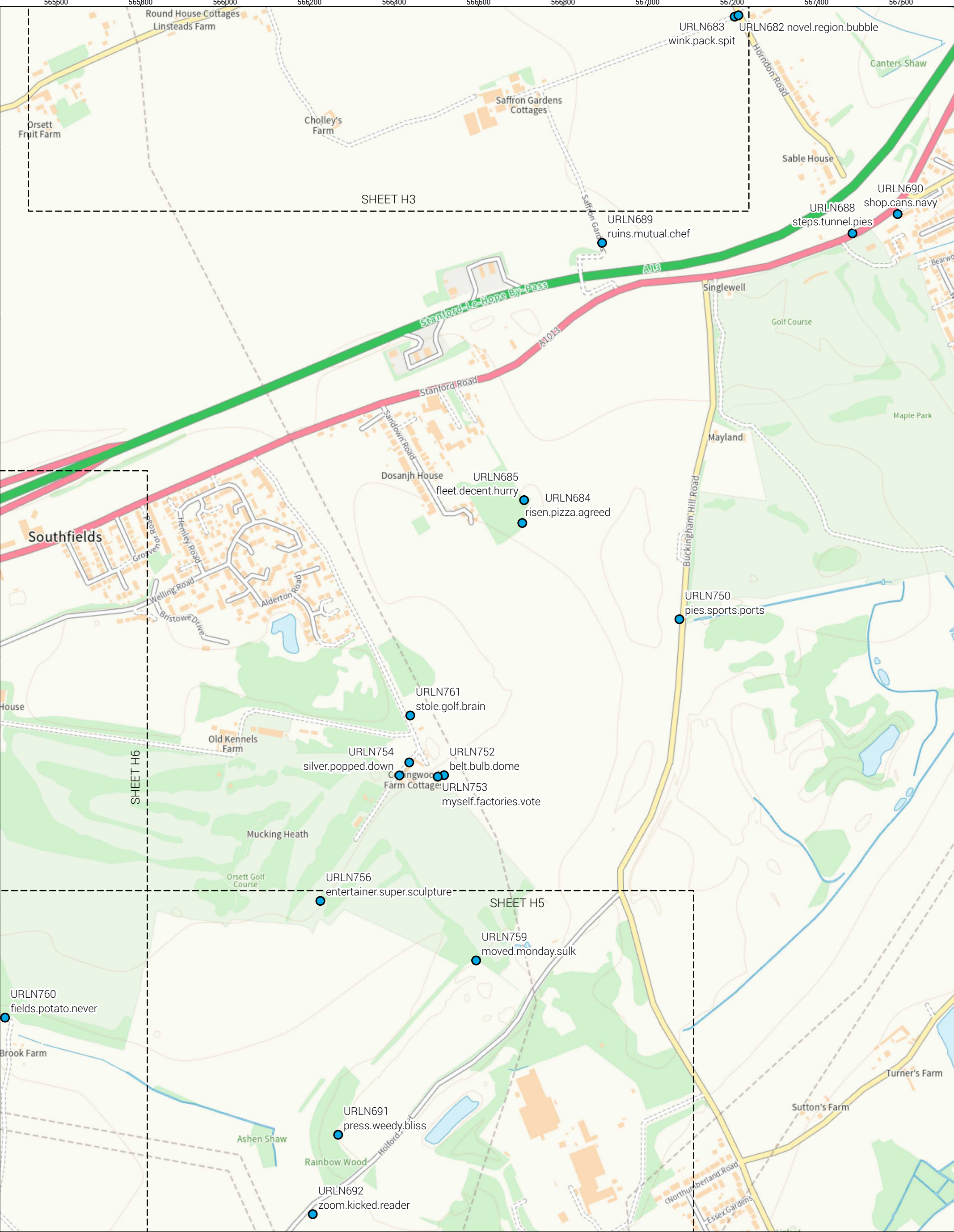
The Estates Office,
Norman Court
Ashby de la Zouch,
Leicestershire,
LE65 2UZ
01530 412821
fishergerman.co.uk

© Crown copyright and database rights 2025
Ordnance Survey License Number AC0000849937.

Ordnance Survey
Licensed Mapping

THIS DRAWING IS PROTECTED BY COPYRIGHT. IT MAY NOT BE REPRODUCED IN ANY FORM OR BY ANY MEANS FOR ANY PURPOSE WITHOUT WRITTEN PERMISSION OF FISHER GERMAN LLP. CHARTERED SURVEYORS.
Information produced by HM Land Registry. Crown copyright and database rights 2025.

DRAWING REF:
NG-NT-2025-04-GF-NP-UNRL S48
SHEET H3



OVERVIEW WINDOW

0170340

Metres

REVISION: A	FP: 105141-008
CLIENT:	nationalgrid
SCHEME:	Norwich to Tilbury
TITLE:	Location Plan
SCALE: 1:8,000 @ A3	DATE: 23/04/2025

LEGEND:


URLN Parcel Location



**FISHER
GERMAN**

The Estates Office,
Norman Court
Ashby de la Zouch,
Leicestershire,
LE65 2UZ
01530 412821
fishergerman.co.uk

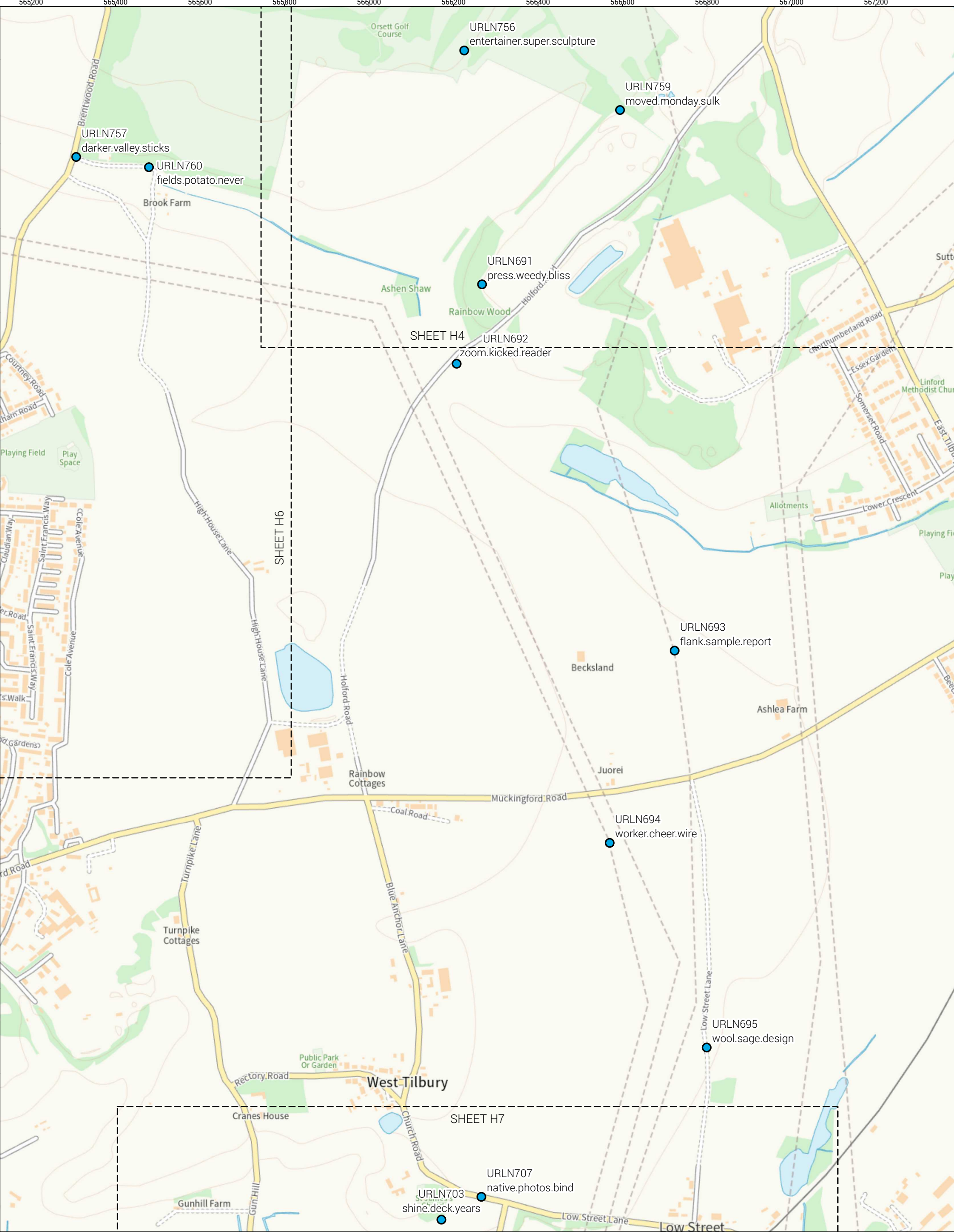
© Crown copyright and database rights 2025
Ordnance Survey License Number AC0000849937.

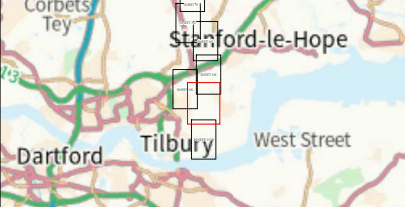






Licensed Mapping

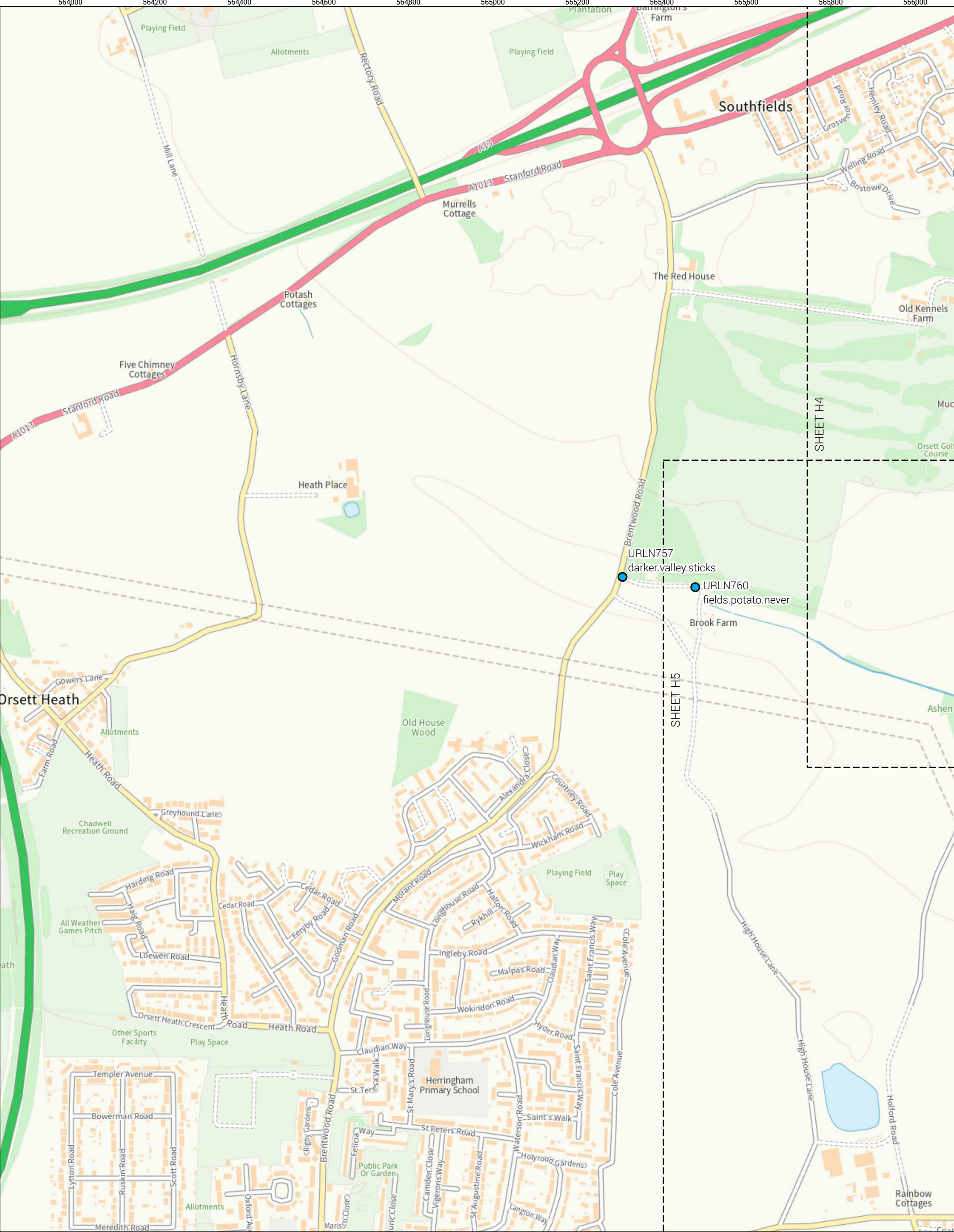
THIS DRAWING IS PROTECTED BY COPYRIGHT. IT MAY NOT BE REPRODUCED IN ANY FORM OR BY ANY MEANS FOR ANY PURPOSE WITHOUT WRITTEN PERMISSION OF FISHER GERMAN LLP, CHARTERED SURVEYORS.
Information produced by HM Land Registry. Crown copyright and database rights 2025.

DRAWING REF:
NG-NT-2025-04-GF-NP-UNRL S48
SHEET H4

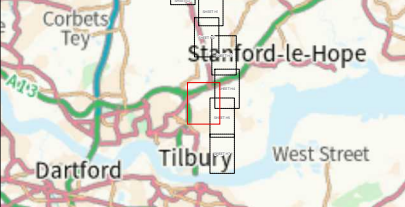


<div>OVERVIEW WINDOW</div>  <div>0170340 Metres</div>	REVISION: A	FP. 105141-008	<div>LEGEND:</div> <div> URLN Parcel Location</div>	<div>FISHER GERMAN</div> <div>The Estates Office, Norman Court Ashby de la Zouch, Leicestershire, LE65 2UZ 01530 412821 fishergerman.co.uk</div>	<div>Ordnance Survey</div> <div>Licensed Mapping</div> <div><small>THIS DRAWING IS PROTECTED BY COPYRIGHT. IT MAY NOT BE REPRODUCED IN ANY FORM OR BY ANY MEANS FOR ANY PURPOSE WITHOUT WRITTEN PERMISSION OF FISHER GERMAN LLP. CHARTERED SURVEYORS.</small></div> <div><small>Information produced by HM Land Registry. Crown copyright and database rights 2025.</small></div>	
	CLIENT:					
	SCHEME:	Norwich to Tilbury				
	TITLE:	Location Plan				
	SCALE: 1:8,000 @ A3	DATE: 23/04/2025				

DRAWING REF:
NG-NT-2025-04-GF-NP-UNRL S48
SHEET H5



OVERVIEW WINDOW



0170340

Metres

REVISION: A	FP: 105141-008
CLIENT:	nationalgrid
SCHEME:	Norwich to Tilbury
TITLE:	Location Plan
SCALE: 1:8,000 @ A3	DATE: 23/04/2025

LEGEND:

URLN Parcel Location

FISHER
GERMAN

The Estates Office,
Norman Court
Ashby de la Zouch,
Leicestershire,
LE65 2UZ
01530 412821
fishergerman.co.uk

© Crown copyright and database rights 2025
Ordnance Survey License Number AC000849937.

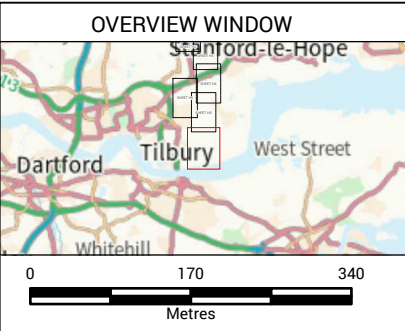
Ordnance
Survey

Licensed Mapping

THIS DRAWING IS PROTECTED BY COPYRIGHT. IT MAY NOT BE REPRODUCED IN ANY FORM OR BY ANY MEANS FOR ANY PURPOSE WITHOUT WRITTEN PERMISSION OF FISHER GERMAN LLP, CHARTERED SURVEYORS.

Information produced by HM Land Registry. Crown copyright and database rights 2025.

DRAWING REF:
NG-NT-2025-04-GF-NP-UNRL S48
SHEET H6



REVISION: A	FP. 105141-008
CLIENT:	nationalgrid
SCHEME:	Norwich to Tilbury
TITLE:	Location Plan
SCALE: 1:8,000 @ A3	DATE: 23/04/2025

LEGEND:


- URLN Parcel Location



**FISHER
GERMAN**

The Estates Office,
Norman Court
Ashby de la Zouch,
Leicestershire,
LE65 2UZ
01530 412821
fishergerman.co.uk

© Crown copyright and database rights 2025
Ordnance Survey License Number AC0000849937.



Licensed Mapping


THIS DRAWING IS PROTECTED BY COPYRIGHT. IT MAY NOT BE REPRODUCED IN ANY FORM OR BY ANY MEANS FOR ANY PURPOSE WITHOUT WRITTEN PERMISSION OF FISHER GERMAN LLP. CHARTERED SURVEYORS.
Information produced by HM Land Registry. Crown copyright and database rights 2025.

DRAWING REF:
NG-NT-2025-04-GF-NP-UNRL S48
SHEET H7


Appendix H6

Photographic evidence of Section 48
notices on site

H6.1 – S48 Notices at 5km Intervals along the Project Route



N1




N2



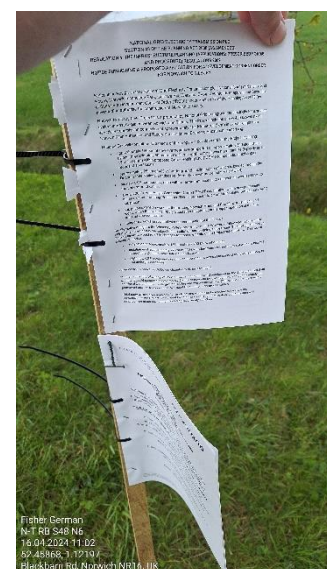
N3



N4




N5



N6




N7



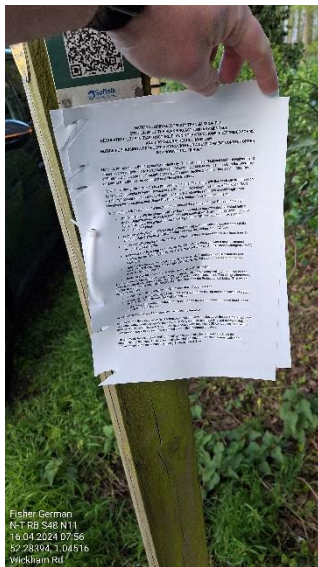
N8



N9



N10




N11




N12




N13



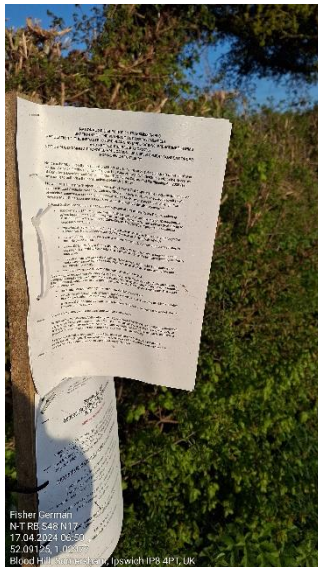
N14




N15




N16




N17



N18



N19




N20



N21




N22



N23



N24



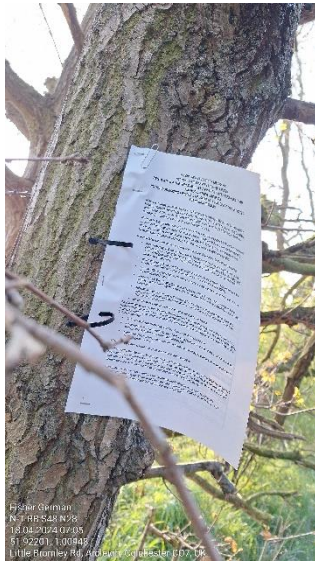
N25



N26




N27



N28



N29




N30



N31



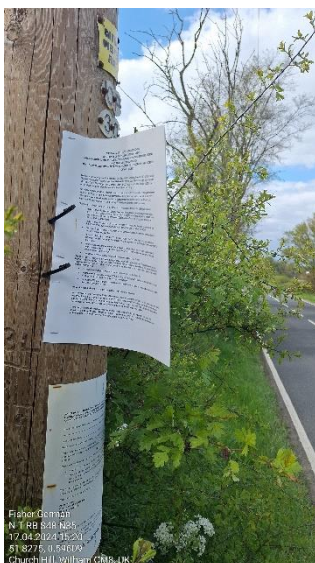
N32




N33



N34



N35



N36



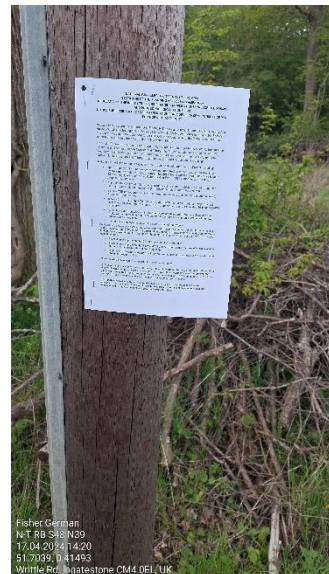
Fisher Gorman
N1 RB 848 N37
17.04.2024 14:44
51.75491, 0.46088
S Woodhall Hill, Chelmsford CM1 1UK

N37



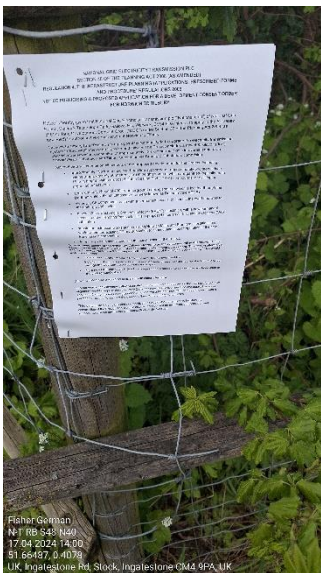
Fisher Gorman
N1 RB 848 N38
17.04.2024 14:40
51.75491, 0.46088
S Woodhall Hill, Chelmsford CM1 1UK

N38




Fisher Gorman
N1 RB 848 N39
17.04.2024 14:20
51.75491, 0.41493
Wimble Rd, Ingelstone CM4 0EL, UK

N39




Fisher Gorman
N1 RB 848 N40
17.04.2024 14:00
51.68487, 0.4078
UK, Ingelstone Rd, Stock, Ingelstone CM4 9PA, UK

N40




Fisher Gorman
N1 RB 848 N41
17.04.2024 13:55
51.62856, 0.37438
603 Rayleigh Rd, Hutton, Braintree CM8 2SS, UK

N41



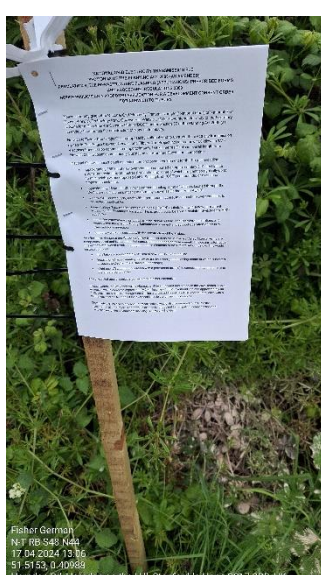
Fisher Gorman
N1 RB 848 N42
17.04.2024 13:47
51.58007, 0.35387
Sturminster Newton, Dorset DT10 1PQ, UK

N42




Fisher Gorman
N1 RB 848 N43
17.04.2024 13:16
51.53163, 0.38761
110 Wasgate Ln, Hordle on the Hill, Upminster RM14 1UK

N43



Fisher Gorman
N1 RB 848 N44
17.04.2024 13:16
51.5153, 0.40688
Horndale Rd, Horsham on the Hill, Stanfold le Hays SS17 8PB, UK

N44



Fisher Gorman
N1 RB 848 N45
17.04.2024 12:52
51.49652, 0.40428
Rucknham Hill, Rucknham, Norfolk NR11 6JH, UK

N45



N46

H6.2 – Un-Registered Land Notices

Site notices were given individual reference numbers to differentiate between parcels of land. Some parcels of un-registered land were grouped together with site notices placed in the same location due to their close proximity and availability of safe locations to place and view the site notices. The un-registered land notices were placed in accessible locations to the public such as along a public footpath or road. Further to initial searches of un-registered land, some parcels were then removed from this list due to updates to land registry records, or information obtained from landowners which meant that they did not require un-registered site notices. Reference numbers associated with pictures in this appendix are based on the original list which has resulted in an incomplete numerical list between 1 and 761.



1



2-5-8



3-4-6-7



9-17-18-21



16



20-23





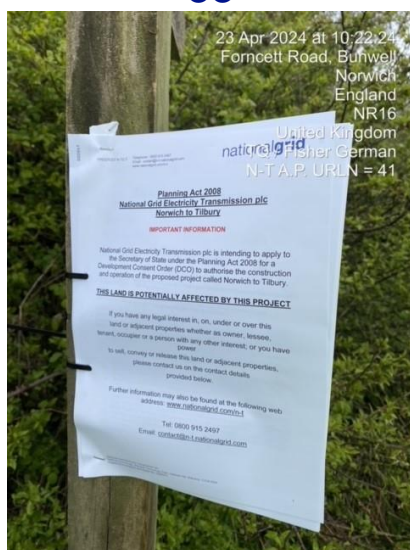
38



39



40



41



42



43-45-48



44



46-47



49



50



51



52-54



53-55



56-58



59-60



61-62



63-65-66




67



Fisher German LLP
N-T-SH URLN No 68
10.04.2024 15:47
52.39454, 1.10051
B1077, Diss IP22 4XU, UK

68



23 Apr 2024 at 14:42:33
Bressingham Road
Diss
England
IP22 5XW
United Kingdom
Fisher German
N-T.A.P. URLN=69-70

69-70



Fisher German LLP
N-T-SH URLN No 71
10.04.2024 15:46
52.3922, 1.07547
Dartwell Ln, Roydon, Diss IP22 1XU, UK

71



Fisher German LLP
N-T-SH URLN No 72
10.04.2024 15:22
52.39454, 1.07707
Dartwell Ln, Roydon, Diss IP22 5XR, UK

72



Fisher German LLP
N-T-SH URLN No 73
10.04.2024 16:36
52.3988, 1.065994
High Rd, Roydon, Diss IP22 UK

73




Fisher German LLP
N-T-SH URLN No 74
10.04.2024 16:37
52.3988, 1.065994
High Rd, Roydon, Diss IP22 UK

74



23 Apr 2024 at 15:06:31
The Dolt Lane, Roydon
Diss
England
IP22 5XW
United Kingdom
Fisher German
N-T.A.P. URLN =75

75



Fisher German LLP
N-T-SH URLN No 76,77,79
11.04.2024 10:43
52.37244, 1.08181
Lang Rd, Diss IP22 1SX, UK

76-77-79



Fisher German LLP
N-T-SH URLN No 78,83
11.04.2024 10:55
52.36566, 1.08934
8 Bellrope Ln, Roydon, Diss IP22 5RG, UK

78-83



81-82



84



85-86




87-88-89



90-94-95-96



91-92-93



97



99-100



101



Terraquest - Fischer German
N - T.NBU URLN, No 102
10.04.2024 14:55
SZ 33459, 1.04876
Burgate Rd, Diss IP22 1QF, UK

102



Terraquest - Fischer German
N - T.NBU URLN, No 103-104
10.04.2024 15:22
SZ 33519, 1.06446
Mellis Rd

103-104



Terraquest - Fischer German
N - T.NBU URLN, No 105-109
10.04.2024 15:23
SZ 33517, 1.06449
Mellis Rd

105-109



Terraquest - Fischer German
N - T.NBU URLN, No 106
10.04.2024 15:44
SZ 33037, 1.04889
Furze Way, Burgate, Diss IP22 1QF, UK

106



107



Terraquest - Fischer German
N - T.NBU URLN, No 110, 115
10.04.2024 16:13
SZ 32534, 1.03935
Burgate Rd

110-115



112



113




Terraquest - Fischer German
N - T.NBU URLN, No 118, 119, 121
10.04.2024 16:57
SZ 31114, 1.04909
Mellis Rd, Eye IP23 1UK

118-119-121



Terraquest - Fischer German
N - T NBU URLN No 122-123
10.04.2024 16:57
52.31113, 1.04908
Mallin Rd Eye IP14, UK

122-123



24 Apr 2024 at 10:45:23
Finningham Road, Finningham
Stowmarket
England
IP14
United Kingdom
TQ / Fischer German
N-T A.P. URLN =124-127-129

124-127-129



24 Apr 2024 at 10:53:45
Wickham Road, Finningham
Stowmarket
England
IP14
United Kingdom
TQ / Fischer German
N-T A.P. URLN =126-130

126-130



24 Apr 2024 at 11:03:50
Hollybank Farm, Daisy Green Lane
Eye
England
IP23 8NB
United Kingdom
TQ / Fischer German
N-T A.P. URLN =128

128



Terraquest - Fischer German
N - T NBU URLN No 131-132-133
19.04.2024 18:06
52.25675, 1.05489
Lambert's Ln, Stowmarket IP14 5SP, UK

131-132-133



Terraquest - Fischer German
N - T NBU URLN No 134-136
10.04.2024 18:06
52.25675, 1.05489
Mendham Rd, Stowmarket IP14 5SP, UK

134-136



Terraquest - Fischer German
N - T NBU URLN No 139-140-141
11.04.2024 09:21
52.24719, 1.05316
Haggars Rd, Stowmarket IP14 5SU, UK

139-140-141



Terraquest - Fischer German
N - T NBU URLN No 142-143-144
10.04.2024 18:23
52.25775, 1.05592
Lambert's Ln, Stowmarket IP14, UK

142-143-144



Terraquest - Fischer German
N - T NBU URLN No 145
10.04.2024 18:24
52.2375, 1.05079
Lambert's Ln, Stowmarket IP14, UK

145



Terraquest - Fischer German
N - T.NBU URLN No 146
11.04.2024 10:30
52.2436, 1.05873
Hoggan Rd, Stowmarket IP14 5BU, UK

146



24 Apr 2024 at 11:56:00
Stowupland Road, Mendlesham Green
Stowmarket
England
IP14
United Kingdom
TQ / Fischer German
N-T.A.P. URLN =147
nationalgrid

147



24 Apr 2024 at 12:07:09
Greenacres, Saxham St
Stowmarket
England
IP14 5DF
United Kingdom
TQ / Fischer German
N-T.A.P. URLN =148-149

148-149



24 Apr 2024 at 12:11:30
Debenham Lane, Stowupland
Stowmarket
England
IP14
United Kingdom
TQ / Fischer German
N-T.A.P. URLN =150

150



24 Apr 2024 at 12:11:30
Gydon Hall Dr, Cretingham St, Cretingham St
Stowmarket
England
IP14 5DF
United Kingdom
TQ / Fischer German
N-T.A.P. URLN =154-155

154-155



Terraquest - Fischer German
N - T.NBU URLN No 156-157-161
11.04.2024 10:34
52.17004, 1.04903
Mill Ln, Ipswich IP6, UK

156-157-161



Terraquest - Fischer German
N - T.NBU URLN No 159-163-168
11.04.2024 10:52
52.16553, 1.03361
81113, Ipswich IP6, UK

159-165



Terraquest - Fischer German
N - T.NBU URLN No 162-163-167
11.04.2024 10:35
52.17004, 1.04904
Mill Ln, Ipswich IP6, UK

162-163-167



Terraquest - Fischer German
N - T.NBU URLN No 169
11.04.2024 10:52
52.16553, 1.03359
81113, Ipswich IP6, UK

169



170-172



177-178-181




182-187-188



183



189-190



192-193-194



195-196-198



197-200



201




202



206




208




209-211



210



212-215-216-218



219-220-221-222-238



223-224-225-226-227-228



232-233-236-237



235-242-245



239



240



245-235-242



265-260-258-270-269-
247-246-266-243



273-275-276-277




274-285-286-292



278



279-297-298



280-290-294-295-296



281



283-288-289



284-293



299-300



301



302



303-307-308-315



304



306-310-311-312-313



316



318-319



320-321-322-323-324-325-326



327



329-334-335-342



331-333



332-338-341



340



344-351-353



346



352



354



356-358-359-360



357



366-367-368-369



370-371



372



373-375



374-378-379



380-381



382-385-388-390-391



383-384



386



389-394



392-393



395



396



398



399




401



402-403



404-423



405-406



407



409-410-411-412



414-424-413-426-444



415-416



418



419-420-422-430-431



421-441-442-443-447



425



428-427-429



437-436-434



Fisher German
N-T RB NG URLN 439
11/04/2024 14:22
51.93014, 0.97342
Dead Ln, Ardleigh, Colchester CO2 7RH, UK

439




Fisher German
N-T RB NG URLN 463 468 440
11/04/2024 13:29
51.91518, 1.03447
Ardleigh Rd, Manningtree CO11 2GB, UK

463-458-440



Fisher German
N-T RB NG URLN 455 453 446
11/04/2024 13:46
51.92471, 1.04065
Little Bromley Rd, Ardleigh, Colchester CO2 7RH, UK

455-453-446



Fisher German
N-T RB NG URLN 457 456 449
11/04/2024 13:37
51.92161, 1.02148
Grange Rd, Manningtree CO11 2GB, UK

457-456-449



Fisher German
N-T RB NG URLN 454 453 450
11/04/2024 13:33
51.91518, 1.03447
Ardleigh Rd, Manningtree CO11 2GB, UK

454




Fisher German
N-T RB NG URLN 460
11/04/2024 13:21
51.93894, 1.04098
Grange Rd, Little Bromley, Manningtree CO11 2PH, UK

460



Fisher German
N-T RB NG URLN 473 461 462 466 472 471
11/04/2024 11:57
51.91387, 0.90161
Primary School, Colchester CO6 3NN, UK

**473-461-462-466-
472-471**



Fisher German
N-T RB NG URLN 465
11/04/2024 12:00
51.98075, 0.78998
Grange Ln, Colchester CO2 6DQ, UK

465



Fisher German
N-T RB NG URLN 468
11/04/2024 13:18
51.90408, 1.04646
Spratts Ln, Manningtree, UK

468



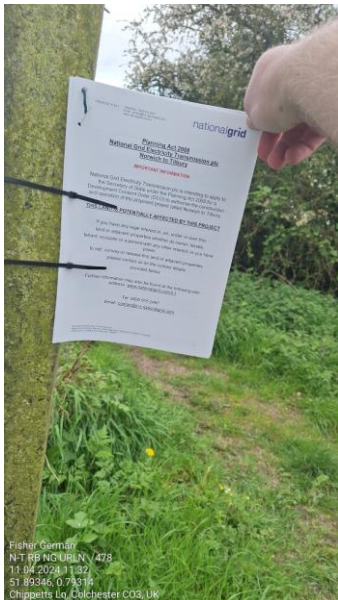
470-469-464



476-474



482-481-480-479-477



478



484-485-487-488



486



489



503-490



493-491-499-494



Fisher German
NT RB NO URL N 500 495 496
11 04 2024 09:45
51 85019, 0 66308
Coggeshall Rd, Farning Colchester CO5 9RB, UK

500-495-496



Fisher German
NT RB NO URL N 500 497
11 04 2024 09:53
51 85019, 0 66308
Coggeshall Rd, Colchester CO5 9RB, UK

497



Fisher German
NT RB NO URL N 500 498
11 04 2024 09:58
51 85019, 0 66308
Coggeshall Rd, Colchester CO5 9RB, UK

498



Fisher German
NT RB NO URL N 504 501
11 04 2024 09:45
51 83664, 0 64227
Church Hill, Wollaton CM3, UK

504-501



Fisher German
NT RB NO URL N 502
11 04 2024 10:40
51 84195, 0 66308
Hallow Rd, Colchester CO5 9DD, UK

502



506



507




508



TQ Fisher German
NT MB DS URL N 509 508 510 525
02 05 2024 09:03
51 82739, 0 56217
Fairstead Rd, Chelmsford CM3, UK

509-508-510-525



511-512-519



513-520-522-524



TQ Fisher German
NT MB DS URLN 527 515 516
02.05.2024 09:16
51.82771, 0.53994
Fairstead Log Rd, Chelmsford CM3, UK

527-515-516



TQ Fisher German
NT MB DS URLN 517 518
25.04.2024 17:47
51.83172, 0.54042
Racke Ln, Chelmsford CM3, UK

517-518



TQ Fisher German
NT MB DS URLN 521
26.04.2024 12:09
51.8279, 0.59554
Church Hill, Witham CM8, UK

521



TQ Fisher German
NT MB DS URLN 523
02.05.2024 10:14
51.82455, 0.59788
Church Hill, Witham CM8, UK

523



TQ Fisher German
NT MB DS URLN 530
26.04.2024 12:40
51.81959, 0.52437
3 Cole Hill, Great Leighs, Chelmsford CM3 1PN, UK

530



TQ Fisher German
NT MB DS URLN 532
26.04.2024 12:45
51.82042, 0.53467
Fullers Road, Chelmsford CM3, UK

531-532



TQ Fisher German
NT MB DS URLN 533
26.04.2024 11:59
51.82359, 0.60585
3 Grove Cottages, Faulkbourne, Witham CM8 1SH, UK

533



TQ Fisher German
NT MB DS URLN536
26.04.2024 11:39
51.51271, 0.52992

535



TQ Fisher German
NT MB DS URLN 536 537 538
30.04.2024 11:22
51.80548, 0.48849
Brantree Rd, Little Waltham, Howe Green CM3 3LB, UK

536-537-538



TQ Fisher German
NT MB DS URLN539
23.04.2024 13:59
51.80546, 0.48855
Brantree Rd, Little Waltham, Chelmsford CM3 3LD, UK

539



TQ Fisher German
NT MB DS URLN540
26.04.2024 11:21
51.8055, 0.48854
Brantree Rd, Little Waltham, Chelmsford CM3 3LD, UK

540



TQ Fisher German
NT MB DS URLN541
26.04.2024 10:50
51.81476, 0.63424
Brantree Rd, Fairstead, Miller Street, Chelmsford CM3 2AZ, UK

541



TQ Fisher German
NT MB DS URLN543 544
26.04.2024 10:30
51.78728, 0.47406
1 Winkford Ct, Little Waltham, Chelmsford CM3 3NU, UK

543-544



TQ Fisher German
NT MB DS URLN545 546
26.04.2024 10:22
51.78505, 0.45454
2 Larks Ln, Broad's Green, Chelmsford CM3 1DT, UK

545-546



TQ Fisher German
NT MB DS URLN547
23.04.2024 13:47
51.79315, 0.47511
Chorlham Hall Ln, Little Waltham, Chelmsford CM3 1BZ, UK

547



TQ Fisher German
NT MB DS URLN548 549
26.04.2024 09:56
51.7779, 0.45675
Woodhouse Ln, Broomfield, Chelmsford CM1, UK

548-549



TQ Fisher German
NT MB DS URLN550 551 553
26 04 2024 09:03
51.76438, 0.44078
3 Woodhall Hill, Chelmsford CM1 4UA, UK

550-551-553



TQ Fisher German
NT MB DS URLN552
26 04 2024 09:19
51.75590, 0.42846
Meadow Rd, Chelmsford CM1 4UA, UK

552



TQ Fisher German
NT MB DS URLN554
26 04 2024 08:47
51.76458, 0.45023
School Ln, Roodfield, Chelmsford CM1 7HE, UK

554



TQ Fisher German
NT MB DS URLN555
25 04 2024 15:10
51.76150, 0.41662
1 The Green, Chignal St James, Chelmsford CM1 4TY, UK

555



TQ Fisher German
NT MB DS URLN556 557
25 04 2024 16:21
51.76150, 0.41662
1 The Green, Chignal St James, Chelmsford CM1 4TY, UK

556-557



TQ Fisher German
NT MB DS URLN558 559 560
25 04 2024 16:20
51.76150, 0.41662
1 The Green, Chignal St James, Chelmsford CM1 4TY, UK

561-562-558




TQ Fisher German
NT MB DS URLN563 559
25 04 2024 16:14
51.73506, 0.43327
Mashbury Rd, Chelmsford CM1 4UA, UK

563-559



TQ Fisher German
NT MB DS URLN560
25 04 2024 16:00
51.74762, 0.39712
21 Hoe St, Chelmsford CM1, UK

560



TQ Fisher German
NT MB DS URLN564 565 566
25 04 2024 16:47
51.74378, 0.39561
21 Hoe St, Chelmsford CM1, UK

564-565-566



TQ Fisher German
N-T, MB 08 URLN 569 566 567
25.04.2024 15:50
SI 74373, 0.3956
Z-11 Iloc St, Chelmsford CM1, UK

569-568-567



TQ Fisher German
N-T, MB 08 URLN 570
25.04.2024 15:33
SI 73371, 0.40581
Cow Watling Ln, Writtle, Chelmsford CM1 3SD, UK

570



Fisher German LLP
N-T, OB TR URLN 571 574
10.04.2024 15:01
SI 72807, 0.46994
6414, Writtle, Chelmsford CM1 3NT, UK

571-574



Fisher German LLP
N-T, OB TR URLN 572
10.04.2024 15:52
SI 72568, 0.3982
6414, Writtle, Chelmsford CM1 3NT, UK

572



Fisher German LLP
N-T, OB TR URLN 573 575
10.04.2024 15:25
SI 73511, 0.40037

573-575



Fisher German LLP
N-T, OB TR URLN 576-578 & 580, 581
10.04.2024 15:15
SI 72226, 0.4029
Highwood Rd, Writtle, Chelmsford CM1 3PS, UK

576-577-578-580-581



Fisher German LLP
N-T, OB TR URLN 582-584
10.04.2024 15:05
SI 71376, 0.41394
Thamesford, Nuthurst Ln, Writtle, Chelmsford CM1 3NR, UK

582-583-584



Fisher German LLP
N-T, OB TR URLN 585-586
10.04.2024 15:05
SI 71376, 0.41394
Thamesford, Nuthurst Ln, Writtle, Chelmsford CM1 3NR, UK

585-586



Fisher German LLP
N-T, OB TR URLN 588, 589 & 591, 592
10.04.2024 14:37
SI 69362, 0.39638
Ivy Barns Ln, Ingatstone CM4 0QB, UK

588-589-591-592



590



597-593



594



595-598



596



593-597



599-600-601-602



603-604-605



606-607-608-609



611



612 to 618



628-623-621-619




627-624-626



625



629 to 634




636-639



645-637



640-638-647



641-642



644-646



665-658-657-656-652-648



649



653-654



661




663-666-668



667



669



672-671-670




673-674



675-645-642-641-640-639



676-679-680



677-678



690-689-688-683-682-681



684-685



689



691-692




693-694-695




**714-715-716-717-
718-719-720-721-
722-696-697-698-
699-700**



701-702-703



706-705-704



709-708-707



727-729



728



730




735



736



740-743



741



742



744-745



746



747-748



749-750



752-753-754-755-756-757-759-760

National Grid plc
National Grid House,
Warwick Technology Park,
Gallows Hill, Warwick.
CV34 6DA United Kingdom

Registered in England and Wales
No. 4031152
nationalgrid.com